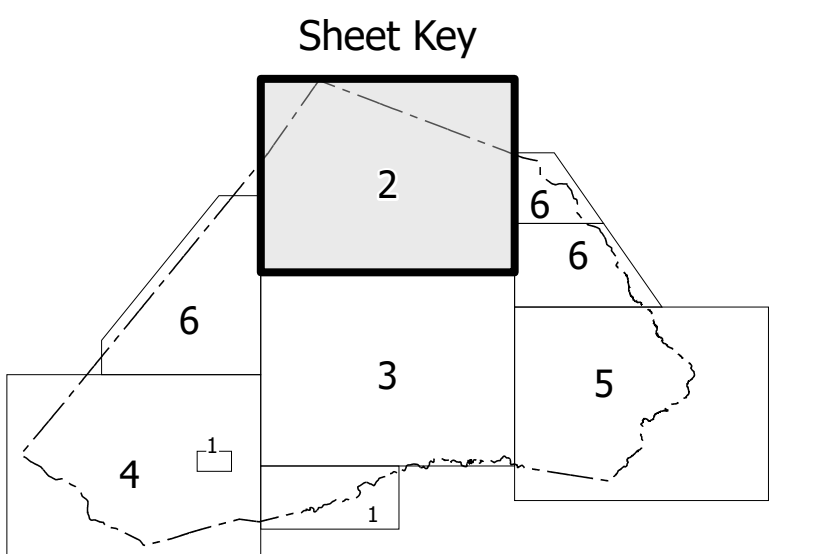
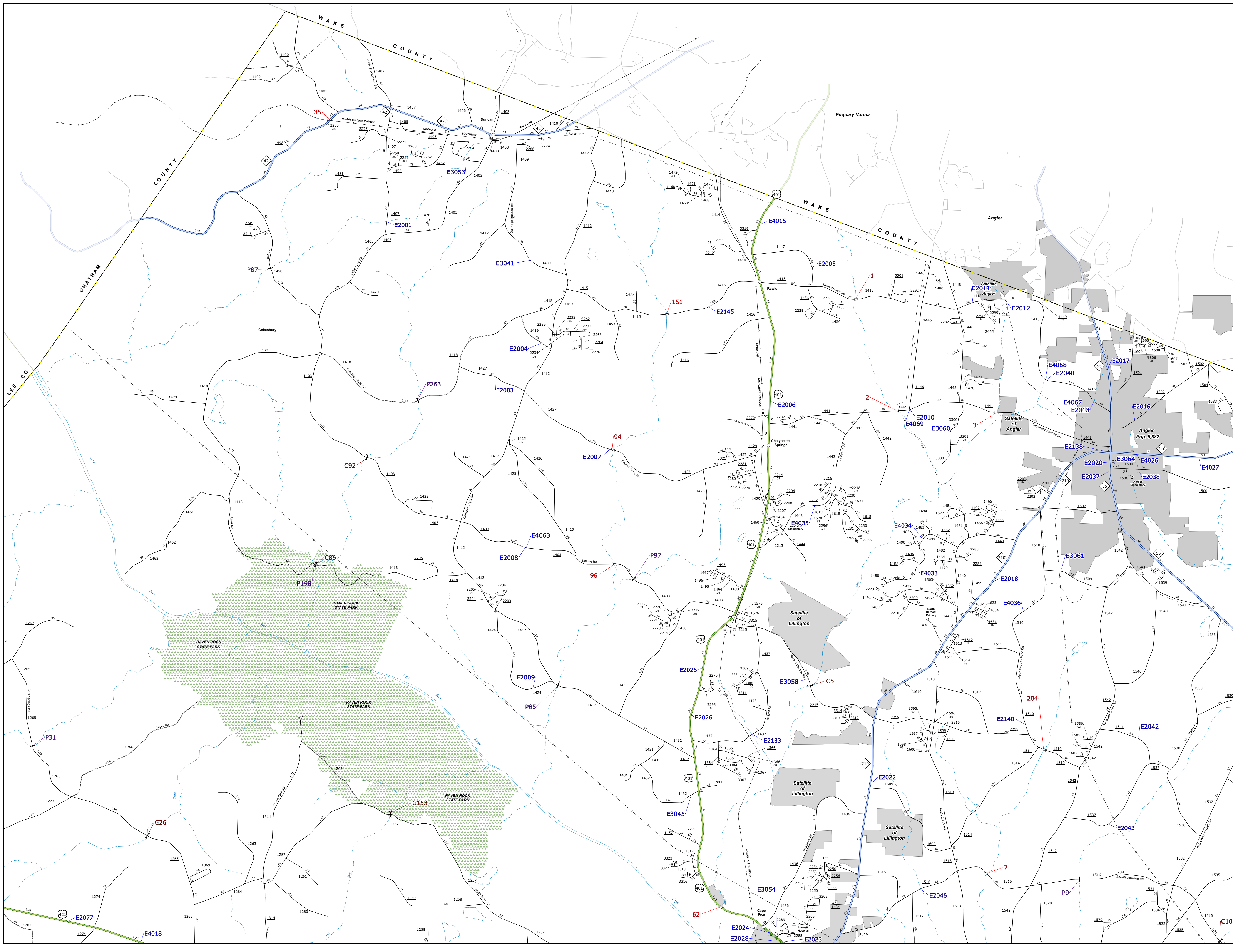
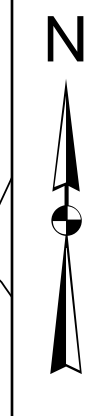


TERMS OF USE: The Mapping Section's goal is to provide the most accurate and current information possible. Map users are cautioned that numerous sources with varying degrees of publication and map accuracy standards have been used in the compilation, review, and development of this map. The information shown on this map was last updated in March 2024. The information shown on this map is not intended to be used for navigation purposes. For digital copies of this map or additional map products, visit <https://www.harnettcountync.gov/transportation/mapping>.



**LEGEND**

	INTERSTATE	US	NC	Divided Hwy
	UNPAVED SURFACED ROAD			Undivided Hwy
	HARD SURFACED ROAD			
	NON-SYSTEM ROAD			
	PROVISIONALLY DRAWN ROAD			
	PROJECTED LOCATION			
	INTERSECTION DISTANCE			
	STANDARD ROAD BRIDGE			
	RAILROAD BRIDGE			
	DRAW SPANS ON BRIDGE			
	PEDESTRIAN BRIDGE			
	PEDESTRIAN WALKWAY			
	PEDESTRIAN UNDERPASS			
	VEHICULAR UNDERPASS			
	TUNNEL			
	CULVERT			
	PIPE			
	INTERSTATE HIGHWAY			
	U.S. NUMBERED HIGHWAY			
	N.C. NUMBERED HIGHWAY			
	U.S. NUMBERED BICYCLE ROUTE			
	N.C. NUMBERED BICYCLE ROUTE			
	INTERSTATE INTERCHANGE NUMBER			
	SECONDARY ROAD NUMBER			
	UTILITY LINES			
	RAILROAD LINE			
	RAILROAD STATION			
	INSSET AREA			
	STATE LINE			
	COUNTY LINE			
	SMOOTHER URBAN BOUNDARIES			
	CITY LIMITS			
	FERRY ROUTE AND RAMP			
	NARROW CREEK OR STREAM			
	WIDE RIVER OR CREEK			
	RESERVOIR, POND OR LAKE W/ ISLAND			
	DAM OR DAM WITH LOCK			
	WATERFALL			
	SWAMP			
	COMMUNITY			
	COUNTY SEAT			
	SCHOOL			
	COLLEGE OR UNIVERSITY			
	HOSPITAL			
	COAST GUARD STATION			
	CHURCH			
	CHURCH WITH CEMETERY			
	CEMETERY			
	PATROL STATION			
	CORRECTION OR PENAL INSTITUTION			
	QUARRY			
	MINE OR PIT			
	HIGHWAY GARAGE OR MAINT. YARD			
	HIGHWAY DIV. OR DIST. OFFICE			
	MILITARY POST			
	WEIGH STATION			
	FAIRGROUNDS			
	HISTORICAL SITE			
	POINTS OF INTEREST			
	POST OFFICE			
	STATE FOREST			
	LIGHTHOUSE			
	MOUNTAIN SUMMIT			
	MOUNTAIN GAP			
	OVERLOOK			
	REST AREA			
	VISITOR CTR. REST AREA			
	WELCOME CTR. REST AREA			
	AIRPORT			
	MILITARY AIRPORT			
	NATIONAL STATE FOREST BOUNDARY			
	WILDLIFE REFUGE			
	NATIONAL STATE PARK BOUNDARY			
	GAME LANDS BOUNDARY			
	MILITARY RESERVATION BOUNDARY			
	INDIAN RESERVATION BOUNDARY			



**HARNETT COUNTY  
NORTH CAROLINA**

PREPARED BY THE  
NORTH CAROLINA DEPARTMENT OF TRANSPORTATION  
OPERATIONS PROGRAM MANAGEMENT UNIT - MAPPING SECTION  
IN COOPERATION WITH THE  
U.S. DEPARTMENT OF TRANSPORTATION  
FEDERAL HIGHWAY ADMINISTRATION

SCALE

