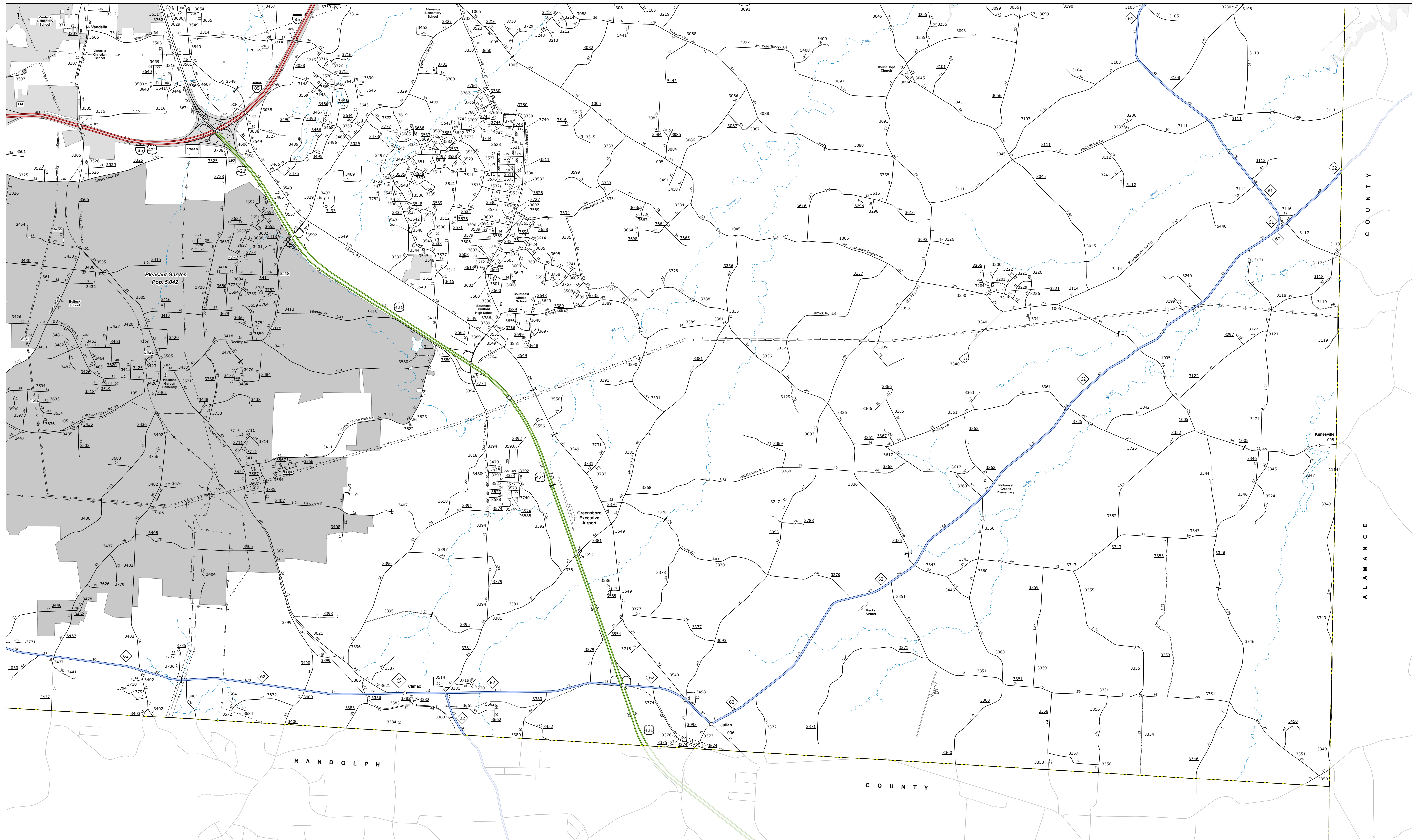
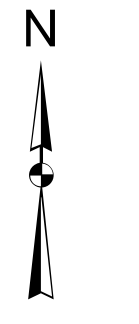


TERMS OF USE: The Mapping Section's goal is to provide the most accurate and current information possible. Map data is compiled from the latest available information. The North Carolina Department of Transportation does not warrant the accuracy or completeness of this information. For digital copies of this map, visit the website at www.ncdot.gov/transportation/mapping.

COPIES OF THIS MAP ARE AVAILABLE TO THE PUBLIC BY CONTACTING THE OFFICE OF THE STATE ARCHIVIST, 100 EAST HARRIS STREET, RALEIGH, NC 27603. (919) 737-2400.

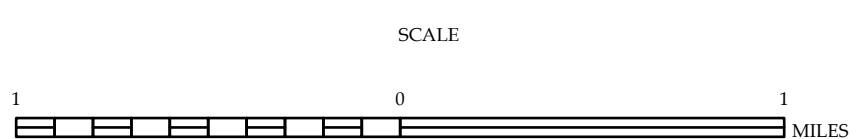


- LEGEND**
- INTERSTATE (I-85, I-40)
 - STATE HIGHWAY (NC 100, NC 67)
 - LOCAL ROAD (UNPAVED, GRAVEL, ASPHALT)
 - RAILROAD (PASSENGER, FREIGHT)
 - UTILITY LINES (ELECTRIC, GAS, WATER)
 - BOUNDARIES (COUNTY, CITY, TOWN)
 - LAND USE (RESIDENTIAL, COMMERCIAL, INDUSTRIAL)
 - WATER (RIVERS, LAKES, WETLANDS)
 - LANDMARKS (SCHOOLS, CHURCHES, AIRPORTS)



**GUILFORD COUNTY
NORTH CAROLINA**

PREPARED BY THE
NORTH CAROLINA DEPARTMENT OF TRANSPORTATION
OPERATIONS PROGRAM MANAGEMENT UNIT - MAPPING SECTION
IN COOPERATION WITH THE
U.S. DEPARTMENT OF TRANSPORTATION
FEDERAL HIGHWAY ADMINISTRATION



NORTH CAROLINA PLANE COORDINATE SYSTEM
LAMBERT CONFORMAL CONIC PROJECTION