
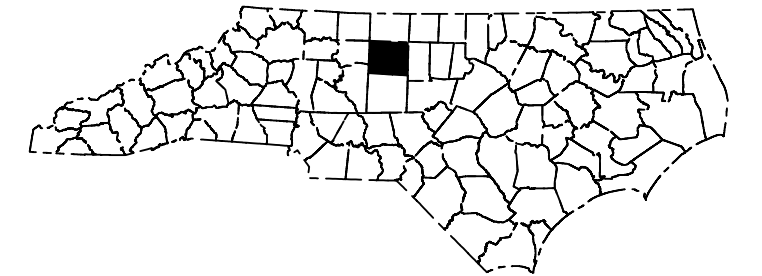
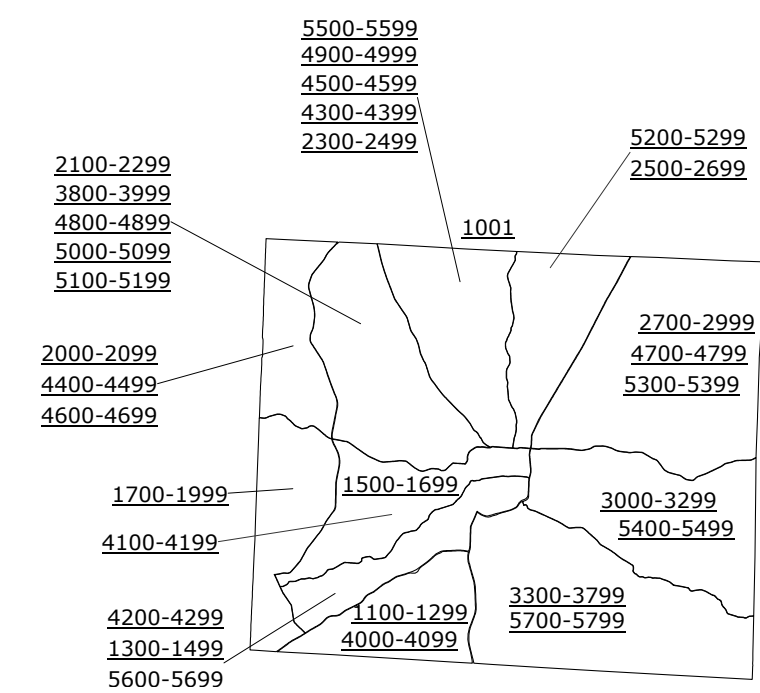
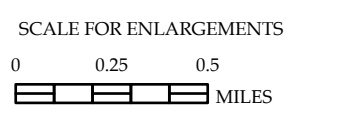
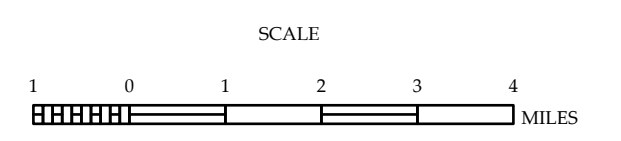


- LEGEND**
- INTERSTATE US NC Divided Hwy Undivided Hwy
 - US NUMBERED HIGHWAY
 - NC NUMBERED HIGHWAY
 - US NUMBERED BRIDGE
 - NC NUMBERED BRIDGE
 - INTERSTATE INTERCHANGE NUMBER
 - SECONDARY ROAD NUMBER
 - TRAIL
 - RAILROAD LINE
 - RAILROAD STATION
 - RAILROAD CROSSING
 - STATE LINE
 - COUNTY LINE
 - SMOKEHOUSE
 - SMOKEHOUSE BOUNDARIES
 - CITY LIMITS
 - FERRY ROUTE AND RAMP
 - SANDWICH FERRY OR STREAM
 - WATERWAY
 - RESERVOIR, POND OR LAKE W/ ISLAND
 - DAM OR DAM WITH LOCK
 - WATERFALL
 - SWAMP
 - COMMUNITY
 - COUNTY SEAT
 - SCHOOL
 - COLLEGE OR UNIVERSITY
 - HOSPITAL
 - COAST GUARD STATION
 - CHURCH
 - CHURCH WITH EMERGENCY
 - CEMETERY
 - POWERS STATION
 - CORRECTION OR PENAL INSTITUTION
 - GCARY
 - MINE OR PIT
 - HEAVY CRANE OR RAIL YARD
 - HIGHWAY JOY OR DIST. OFFICE
 - MILITARY POST
 - WATER STATION
 - FABRICATIONS
 - RECREATION SITE
 - POINTS OF INTEREST
 - POST OFFICE
 - STATE FOREST
 - LEADERSHIP
 - MOUNTAIN SUMMIT
 - MOUNTAIN GAP
 - OVERLOOK
 - BEST AREA
 - VIEW OR TR. REST AREA
 - WELL OR CTR. REST AREA
 - SHRINE
 - MILITARY AIRPORT
 - NATIONAL STATE FOREST BOUNDARY
 - WILDLIFE REFUGE
 - NATIONAL STATE PARK BOUNDARY
 - GAME LANDS BOUNDARY
 - MILITARY RESERVATION BOUNDARY
 - INDIAN RESERVATION BOUNDARY



**GUILFORD COUNTY
NORTH CAROLINA**

PREPARED BY THE
NORTH CAROLINA DEPARTMENT OF TRANSPORTATION
OPERATIONS PROGRAM MANAGEMENT UNIT - MAPPING SECTION
IN COOPERATION WITH THE
U.S. DEPARTMENT OF TRANSPORTATION
FEDERAL HIGHWAY ADMINISTRATION



COPIES OF THIS MAP ARE AVAILABLE TO THE PUBLIC AT NOMINAL COST. CONTACT US TO ORDER:
maps@transportation.ncdot.gov
https://www.ncdot.gov/Transportation/State-Mapping/Pages/Order-Maps.aspx
(919) 834-8448

TERMS OF USE: The Mapping Section's goal is to provide the most accurate and current information possible. Map data is compiled from numerous sources with varying dates of publication and map accuracy standards. As a result, the accuracy, currency, and completeness of the data provided will vary. The North Carolina Department of Transportation shall not be held liable for any errors in the map data. This map cannot be construed to be a legal document. The information shown on this map was last updated in March 2024. For digital copies of this map or additional map products, visit <https://www.ncdot.gov/Transportation/State-Mapping>

NORTH CAROLINA PLANE COORDINATE SYSTEM
LAMBERT CONFORMAL CONIC PROJECTION