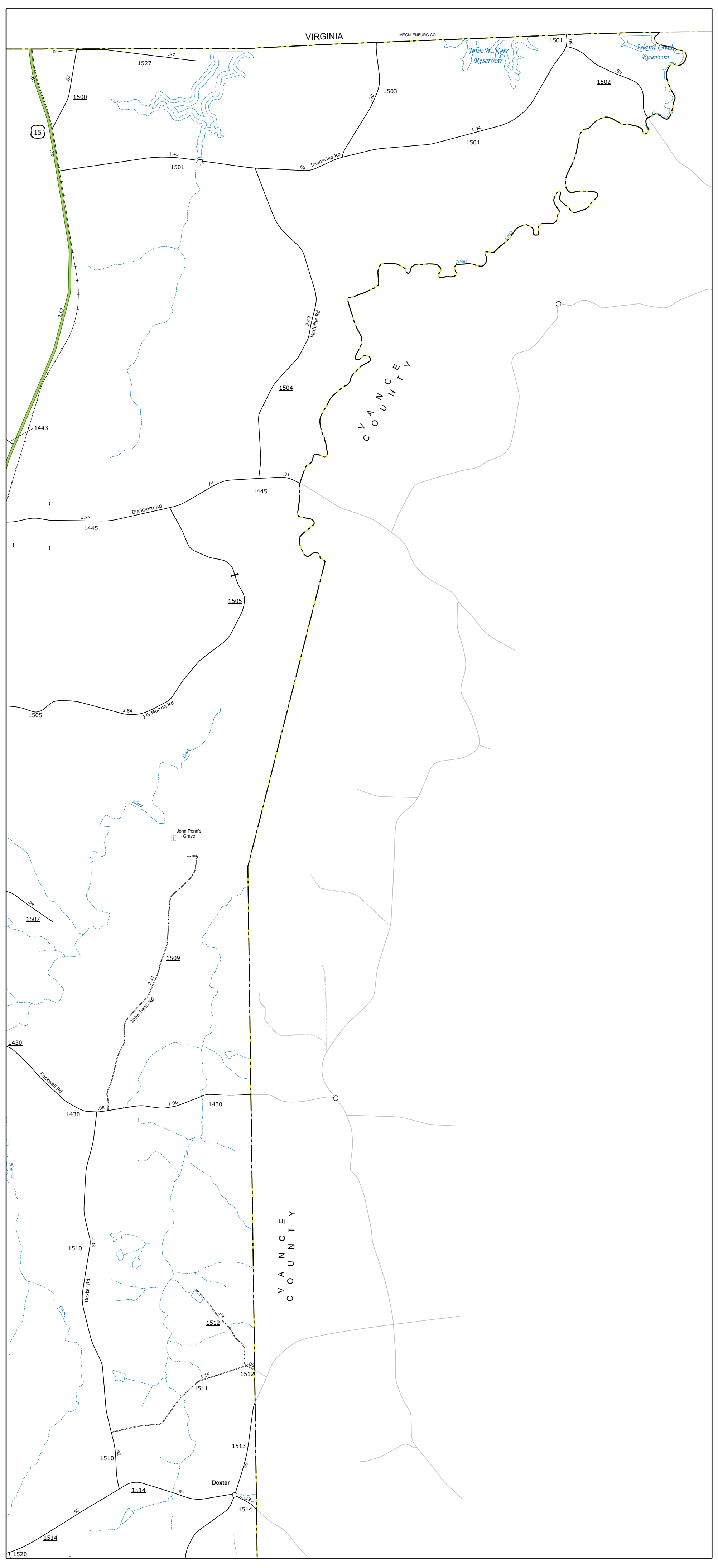
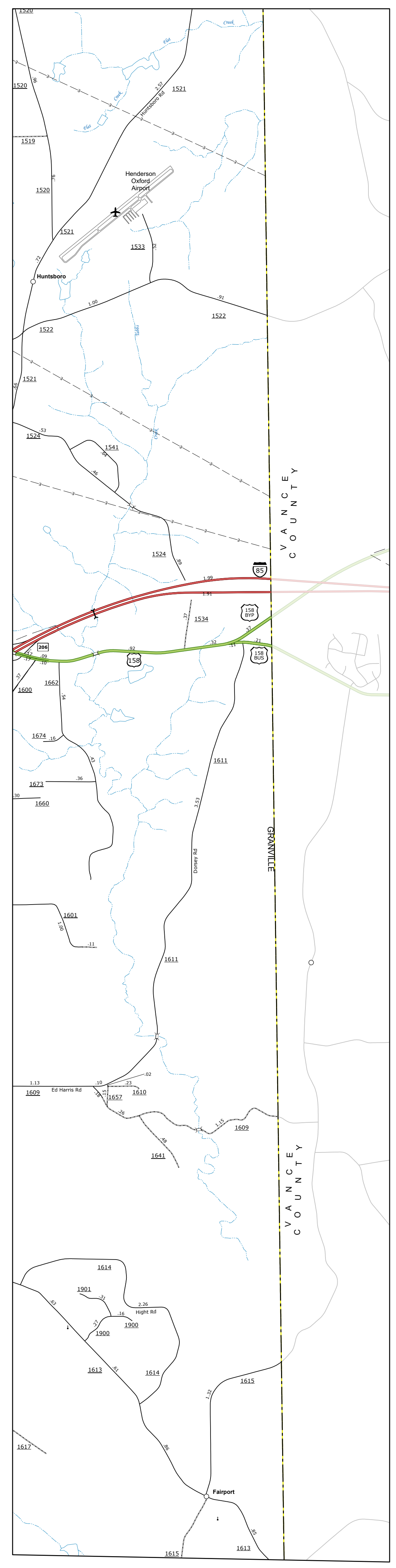


TERMS OF USE: The MapInfo Desktop's goal is to provide the most accurate and current information possible. Map data is compiled from numerous sources with varying degrees of accuracy and may contain errors. As a result, the accuracy, currency, and completeness of map content is not guaranteed. This information is provided as a reference only. The information shown on this map was last updated in April 2024.

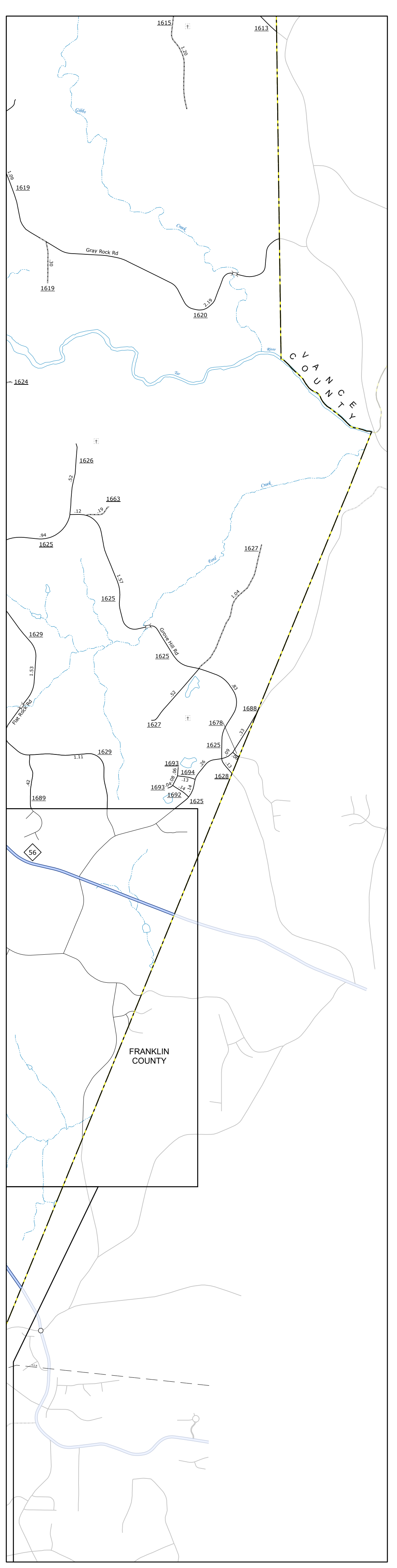
COPIES OF THIS MAP ARE AVAILABLE TO THE PUBLIC AT NO CHARGE. CONTACT US TO OBTAIN: (704) 771-4241



A



B



C

Sheet Key

2	A
3	B
4	C

LEGEND

INTERSTATE	US	NC	Divided Hwy
			Undivided Hwy
			HELI BRIDGE PARKWAY
			UNPAVED UNIMPROVED ROAD
			HARD SURFCEDED ROAD
			WOODED ROAD
			PROVISIONALLY DEDICATED ROAD
			PREDICTED LOCATION
			INTERSECTION DISTANCE
			STANDARD ROAD BRIDGE
			RAILROAD BRIDGE
			DEAN SPAN ON BRIDGE
			PEDESTRIAN BRIDGE
			PEDESTRIAN WALKWAY
			PEDESTRIAN UNDERPASS
			VEHICULAR UNDERPASS
			TUNNEL
			CULVERT
			POW
			INTERSTATE HIGHWAY
			US NUMBERED HIGHWAY
			NC NUMBERED HIGHWAY
			US NUMBERED BI-CYCLE ROUTE
			NC NUMBERED BI-CYCLE ROUTE
			INTERSTATE INTERCHANGE NUMBER
			SECONDARY ROAD NUMBER
			UTILITY LINE
			RAILROAD LINE
			RAILROAD STATION
			POST OFFICE
			STATE LINE
			COUNTY LINE
			CITY LIMITS
			FERRY ROUTE
			NARROW CREEK OR STREAM
			WIDE RIVER OR CREEK
			RESERVOIR, POND, OR LAKE
			DAM OR DIAM WITH LOCK
			WATERFALL
			SWAMP
			COMMUNITY, TOWN, OR CITY CENTER
			COUNTY SEAT
			SCHOOL
			COLLEGE OR UNIVERSITY
			HOSPITAL
			COURT HOUSE
			CHURCH
			CHURCH WITH CEMETERY
			CEMETERY
			PARK STATION
			CORRECTIONAL INSTITUTION
			QUARRY
			MENOR BIT
			HIGHWAY GARAGE OR MAINT YARD
			IRREGULAR DIV. OR POST OFFICE
			MILITARY POST
			WEIGH STATION
			PARKING LOT
			HISTORICAL SITE
			POINTS OF INTEREST
			STATE FOREST
			LANDMARK
			MOUNTAIN SUMMIT
			OVERLOOK
			REST AREA
			VISITOR CENTER REST AREA
			WELCOME CENTER REST AREA
			SHELTER
			MILITARY AIRPORT
			HELIPORT
			NATIONAL STATE FOREST BOUNDARY
			WILDLIFE REFUGE
			NATIONAL STATE PARK BOUNDARY
			GAME LANDS BOUNDARY
			MILITARY RESERVATION BOUNDARY
			INDIAN RESERVATION BOUNDARY

N

GRANVILLE COUNTY
NORTH CAROLINA

PREPARED BY THE
NORTH CAROLINA DEPARTMENT OF TRANSPORTATION
OPERATIONS PROGRAM MANAGEMENT UNIT - MAPPING SECTION
IN COOPERATION WITH THE
U.S. DEPARTMENT OF TRANSPORTATION
FEDERAL HIGHWAY ADMINISTRATION

SCALE

0 0.5 1
MILES

NORTH CAROLINA PLANE COORDINATE SYSTEM
LAMBERT CONFORMAL CONIC PROJECTION

DIVISION 5 DISTRICT 2 GRANVILLE COUNTY NORTH CAROLINA FIPS 077

SHEET 5 of 6