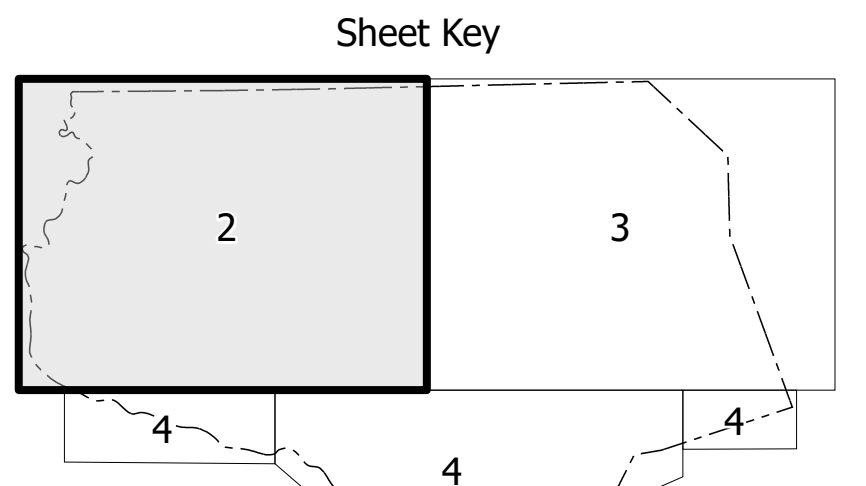
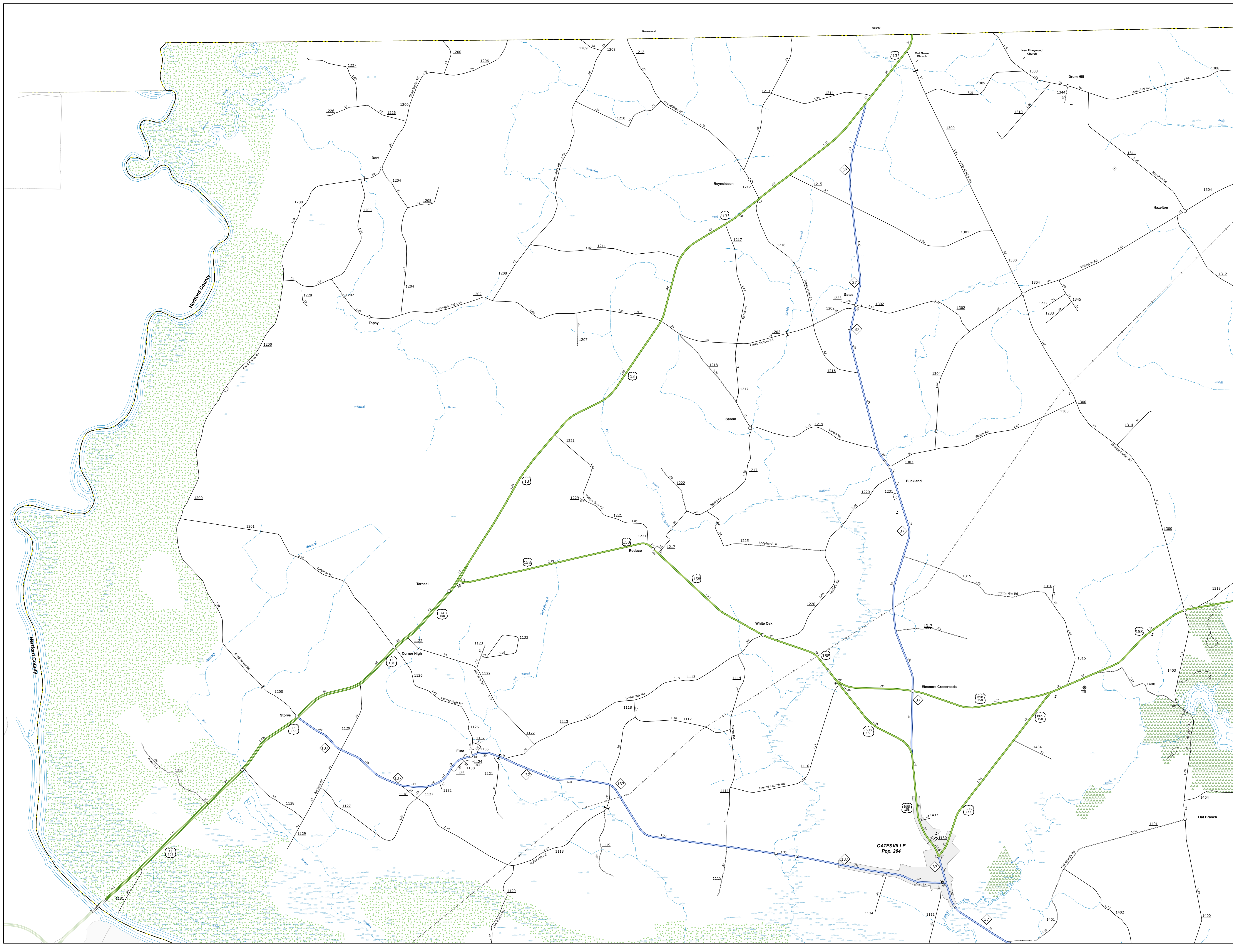
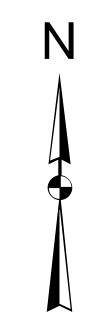



TERMS OF USE: The Mapping Section's goal is to provide the most accurate and current information possible. Map data is compiled from numerous sources with varying degrees of accuracy. As a result, the accuracy, reliability, and completeness of these data cannot be guaranteed. The information shown on this map was last updated in March 2024. For digital copies of this map or additional map products, visit <https://www.ncdot.gov/transportation/transportation-planning-and-design/mapping-section>.

COPIES OF THIS MAP ARE AVAILABLE TO THE PUBLIC AT THE OFFICE OF THE STATE ARCHIVIST, 100 SOUTH SALEM STREET, RALEIGH, NC 27603. CONTACT: 919.733.8440.



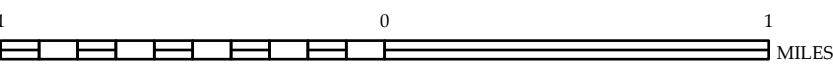
- LEGEND**
- INTERSTATE I-85 NC
 - UNPAVED SURFACE ROAD
 - ROAD-BUILDING ROAD
 - NON-SYSTEM ROAD
 - PROVISIONALLY DRAWN ROAD
 - PROPOSED ROAD
 - INTERSECTION
 - STANDARD ROAD BRIDGE
 - RAILROAD BRIDGE
 - ROAD-BRIDGE
 - PEDESTRIAN BRIDGE
 - PEDESTRIAN WALKWAY
 - PEDESTRIAN UNDERPASS
 - VEHICULAR UNDERPASS
 - TUNNEL
 - CANYON
 - PIPS
 - INTERSTATE HIGHWAY
 - U.S. NUMBERED HIGHWAY
 - N.C. NUMBERED HIGHWAY
 - U.S. NUMBERED BI-CYCLE ROUTE
 - N.C. NUMBERED BI-CYCLE ROUTE
 - INTERSTATE INTERCHANGE NUMBER
 - SECONDARY ROAD NUMBER
 - CITY LIMITS
 - RAILROAD LINE
 - RAILROAD STATION
 - ENCLAVE
 - STATE LINE
 - COUNTY LINE
 - UNINCORPORATED SUBDIVISIONS
 - CITY LIMITS
 - FERRY ROUTE AND RAMP
 - NARROW CREEK OR STREAM
 - WIDE RIVER OR CREEK
 - RESERVOIR, POND, OR LAKE W/ ISLAND
 - DAM OR DAM WITH LOCK
 - WATERFALL
 - SWAMP
 - COMMUNITY
 - COUNTY SEAT
 - SCHOOL
 - COLLEGE OR UNIVERSITY
 - HOSPITAL
 - COURT HOUSE
 - CHURCH
 - CHURCH WITH CELESTRY
 - CEMETERY
 - PUBLIC SQUARE
 - CORRECTIONAL INSTITUTION
 - QUARRY
 - MINE OR PIT
 - HIGHWAY GARAGE OR MAINT. YARD
 - BIOPHARMACY OR INST. OFFICE
 - MILITARY POST
 - WEIGH STATION
 - FARMHOUSE
 - HISTORICAL SITE
 - POST-OR-INTEREST
 - POST OFFICE
 - STATE FOREST
 - LIGHTHOUSE
 - MOUNTAIN SUMMIT
 - MONUMENT CAP
 - OVERLOOK
 - REST AREA
 - VISITOR CTR. REST AREA
 - WELCOMING CTR. REST AREA
 - AIRPORT
 - MILITARY AIRPORT
 - NATIONAL STATE FOREST BOUNDARY
 - WILDLIFE REFUGE
 - NATIONAL STATE PARK BOUNDARY
 - GAME LANDS BOUNDARY
 - MILITARY RESERVATION BOUNDARY
 - INDIAN RESERVATION BOUNDARY

**GATES COUNTY
NORTH CAROLINA**

PREPARED BY THE
 NORTH CAROLINA DEPARTMENT OF TRANSPORTATION
 OPERATIONS PROGRAM MANAGEMENT UNIT - MAPPING SECTION
 IN COOPERATION WITH THE
 U.S. DEPARTMENT OF TRANSPORTATION
 FEDERAL HIGHWAY ADMINISTRATION

SCALE



NORTH CAROLINA PLANE COORDINATE SYSTEM
 LAMBERT CONFORMAL CONIC PROJECTION

SHEET 2 of 4

DIVISION 1 DISTRICT 1 GATES COUNTY NORTH CAROLINA FIPS 073