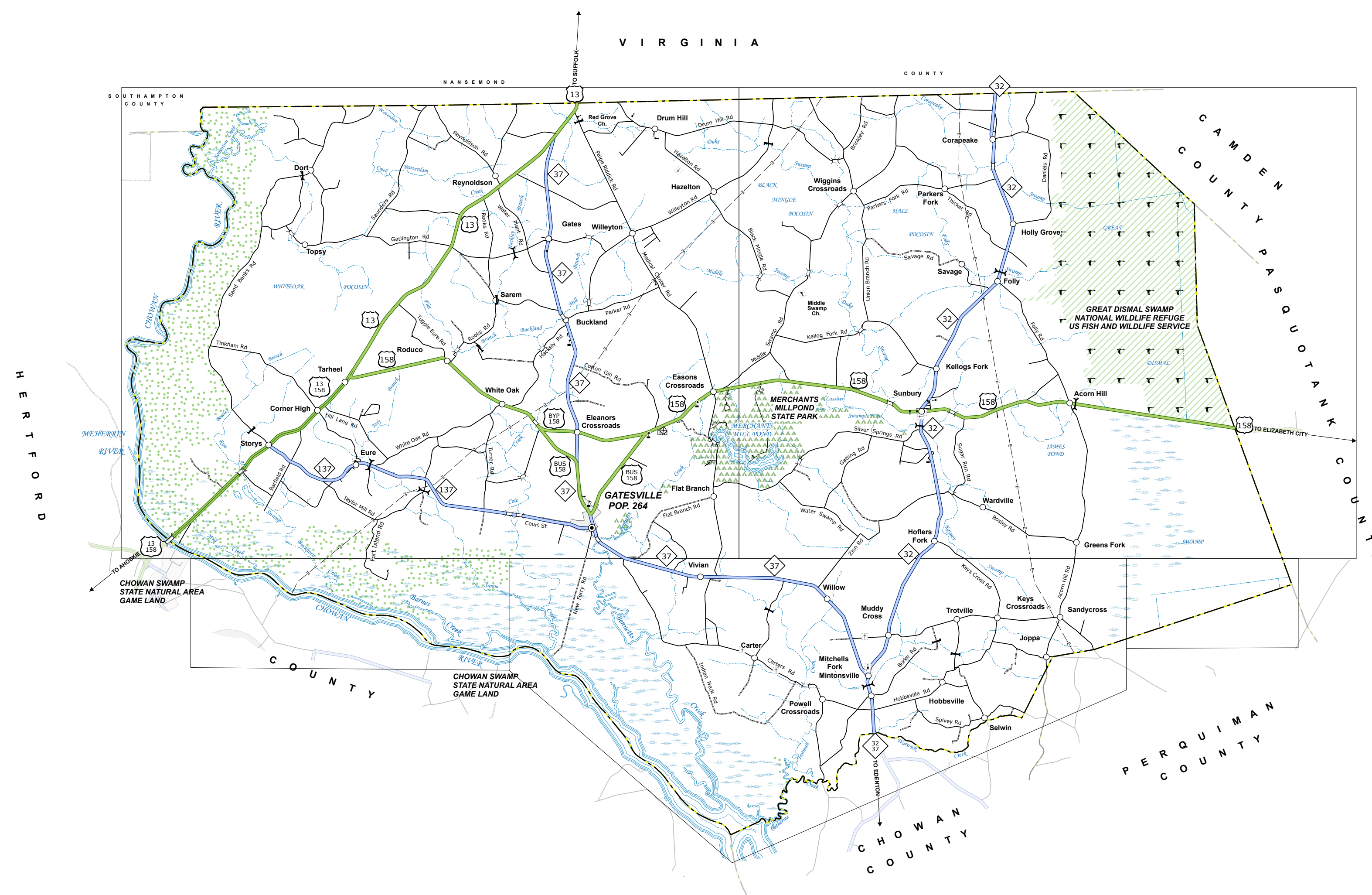
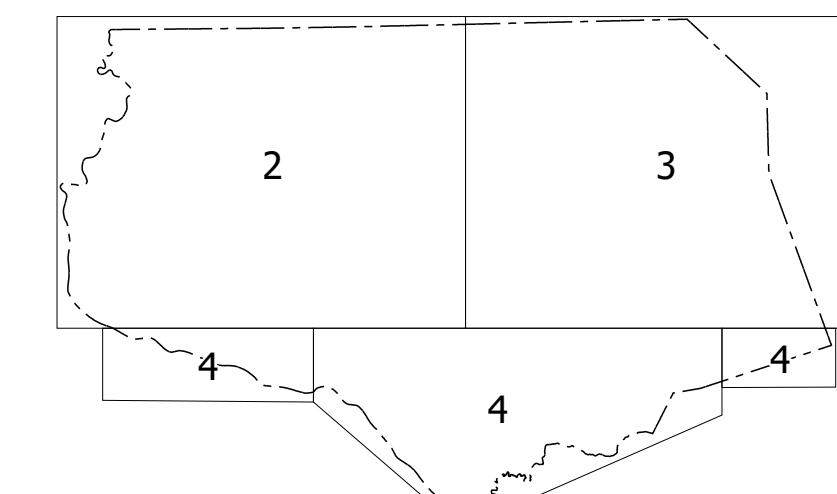
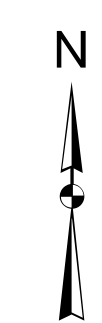
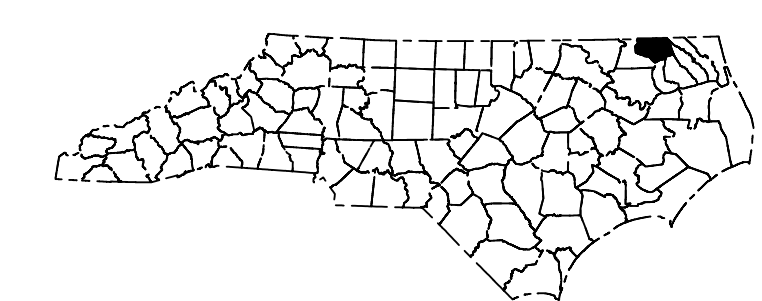
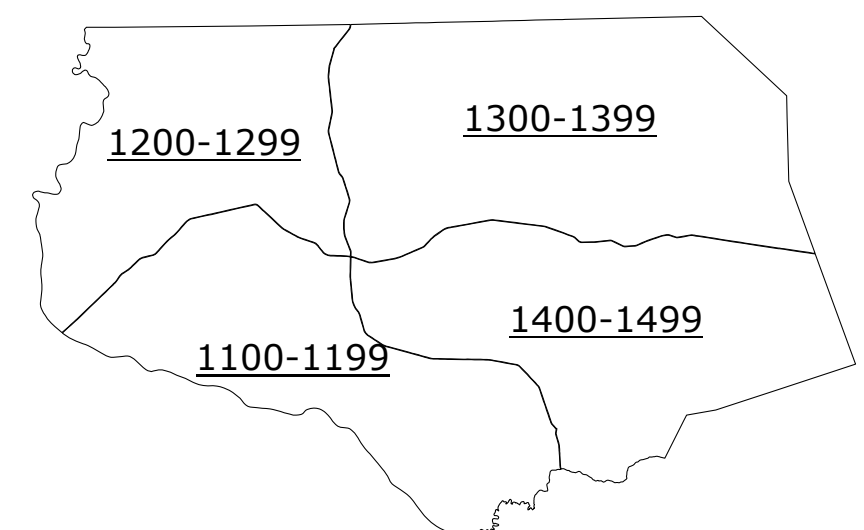


Sheet Key



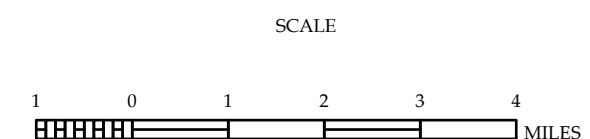
LEGEND

- INTERSTATE US NC
- Divided Hwy
- Undivided Hwy
- Blue Ridge Parkway
- Unimproved Gravel Road
- Non-System Road
- Proprietary Driveway
- Prohibited Access
- Intermittent Drainage
- Standard Road Bridge
- Arch Bridge
- Beam Span Bridge
- Pier Span Bridge
- Pedestrian Walkway
- Pedestrian Overpass
- Vertical Overpass
- Tunnel
- Culvert
- POB
- Interstate Bypass
- U.S. Numbered Highway
- N.C. Numbered Highway
- U.S. Numbered Bicycle Route
- N.C. Numbered Bicycle Route
- Interstate Interstate Number
- State Road Number
- Utility Lines
- Railroad Line
- Railroad Station
- Post Office
- State Line
- County Line
- City Limits
- Unincorporated Area
- Water
- Narrow Creek or Stream
- Wetland
- Reservoir, Pond or Lake
- Dam or Dam with Lock
- Wetland
- Swamp
- Community
- County Seat
- School
- College or University
- Hospital
- Convenience Station
- Church
- Church with Cemetery
- Cemetery
- Public Building
- Correctional or Penal Institution
- Quarry
- Mine or Pit
- Highway Garage or Maintenance Yard
- Highway Maintenance Office
- Military Post
- Warehouse
- Farmer's Market
- Historical Site
- Point of Interest
- Post Office
- State Forest
- Light House
- Mountain Summit
- Mountain Gap
- Overlook
- Rest Area
- Visitor or Rest Area
- Well or Cistern Area
- Airport
- Military Airport
- National - State Forest Boundary
- Wildlife Refuge
- National - State Park Boundary
- Game Lands Boundary
- Military Reservation Boundary
- Indian Reservation Boundary



GATES COUNTY  
NORTH CAROLINA

PREPARED BY THE  
NORTH CAROLINA DEPARTMENT OF TRANSPORTATION  
OPERATIONS PROGRAM MANAGEMENT UNIT - MAPPING SECTION  
IN COOPERATION WITH THE  
U.S. DEPARTMENT OF TRANSPORTATION  
FEDERAL HIGHWAY ADMINISTRATION



NORTH CAROLINA PLANE COORDINATE SYSTEM  
LAMBERT CONFORMAL CONIC PROJECTION

COPIES OF THIS MAP ARE AVAILABLE TO THE PUBLIC AT NOMINAL COST. CONTACT US TO ORDER:  
810-995-3300 or 810-995-3301  
<https://connect.ncdot.gov/resources/State-Mapping/Pages/Ordering-Maps.aspx>  
(919) 834-4449

TERMS OF USE: The Mapping Section's goal is to provide the most accurate and current information possible. Map data is compiled from numerous sources with varying rates of publication and map accuracy standards. As a result, the accuracy, currency, and completeness of the data provided will vary. The North Carolina Department of Transportation shall not be held liable for any errors in the map data. This map cannot be construed to be a legal document. The information shown on this map was last updated in March 2024. For digital copies of this map or additional map products, visit <https://connect.ncdot.gov/resources/State-Mapping>.