
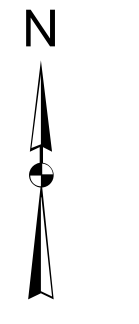


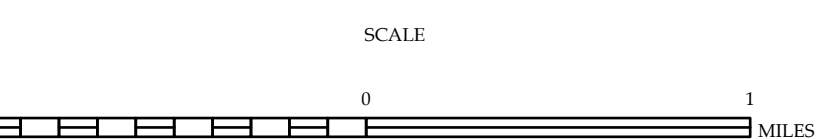
LEGEND

- INTERSTATE HIGHWAY
- DIVIDED HIGHWAY
- UNDIVIDED HIGHWAY
- BLUE RIDGE PARKWAY
- UNPAVED SURFACE ROAD
- ROAD SURFACE ROAD
- NON-SYSTEM ROAD
- PROPOSED SURFACE ROAD
- FERRY ROUTE AND RAMP
- INTERSTATE DISTANCE
- STANDARD ROAD BRIDGE
- RAILROAD BRIDGE
- DRAWN BRIDGE OR BEAM
- PIER-SPAN BRIDGE
- PERMANENT UNDERPASS
- VEHICULAR UNDERPASS
- TUNNEL
- CULVERT
- PIPE
- U.S. NUMBERED HIGHWAY
- N.C. NUMBERED HIGHWAY
- U.S. NUMBERED BI-CYCLE ROUTE
- N.C. NUMBERED BI-CYCLE ROUTE
- INTERSTATE ENTER NAME NUMBER
- SECONDARY ROAD NUMBER
- UTILITY EASE
- RAILROAD EASE
- RAILROAD STATION
- POST OFFICE
- STATE LINE
- COUNTY LINE
- SMOOTHED BOUNDARIES
- CITY LIMITS
- FERRY ROUTE AND RAMP
- NARROW GREEK OR STREAM
- WEIR BRIDGE OR DAM
- BEYOND POND OR LAKE W/ ISLAND
- DAM OR DAM WITH LOCK
- WATERFALL
- SWAMP
- FOREMANSITE
- COUNTY SEAT
- SCHOOL
- COLLEGE OR UNIVERSITY
- HOSPITAL
- COURT HOUSE
- CEMETERY
- CEMETERY
- CEMETERY
- POLICE STATION
- CORRECTIONAL INSTITUTE
- QUARRY
- MEN OR PIT
- HIGHWAY GARAGE OR MAINT. YARD
- HIGHWAY DEP. OR DIST. OFFICE
- MILITARY POST
- WEIGH STATION
- FARMHOUSE
- HISTORICAL SITE
- POINT OF INTEREST
- POST OFFICE
- STATE FOREST
- FOREST
- MOUNTAIN SUMMIT
- MOUNTAIN CAMP
- OVERLOOK
- REST AREA
- VISITOR REST AREA
- WELCOME CENTER AREA
- AIRPORT
- MILITARY AIRPORT
- NATIONAL / STATE FOREST BOUNDARY
- WILDLIFE REFUGE
- NATIONAL / STATE PARK BOUNDARY
- GAME LANDS BOUNDARY
- MILITARY RESERVATION BOUNDARY
- INDIAN RESERVATION BOUNDARY



**GASTON COUNTY
NORTH CAROLINA**

PREPARED BY THE
NORTH CAROLINA DEPARTMENT OF TRANSPORTATION
OPERATIONS PROGRAM MANAGEMENT UNIT - MAPPING SECTION
IN COOPERATION WITH THE
U.S. DEPARTMENT OF TRANSPORTATION
FEDERAL HIGHWAY ADMINISTRATION



NORTH CAROLINA PLANE COORDINATE SYSTEM
LAMBERT CONFORMAL CONIC PROJECTION

TERMS OF USE: The Mapping Section shall provide the most accurate and current information possible. Map data is compiled from various sources and may contain errors. The user assumes all liability for any errors or omissions. This information should not be used for navigation purposes. For more information, visit www.ncdot.gov.

COPIES OF THIS MAP ARE AVAILABLE TO THE PUBLIC AT NOMINAL COST. CONTACT US TO ORDER: (704) 251-5000