TERMS OF USE: The Mapping Section's goal is to provide the most accurate and current information possible. Map data is compiled from numerous sources with varying dates of publication and map accuracy standards. As a result, the accuracy, currency, and completeness of the information shown on this map can not be guaranteed. The Mapping Section makes no warranties, expressed or implied, concerning the data. The map cannot be construed to be a legal document. The information shown on this map was last updated 1 April 2024.
For questions or comments contact the Mapping Section, via http://www.ncdot.gov/travel/statemap/ or 919-707-2611

COPIES OF THIS MAP ARE AVAILABLE TO THE PUBLIC AT NOMINAL COST. CONTACT US TO ORDER:
http://www.ncdot.gov/travel/statemap/Maps/Charts/Maps.html
(919) 707-2611

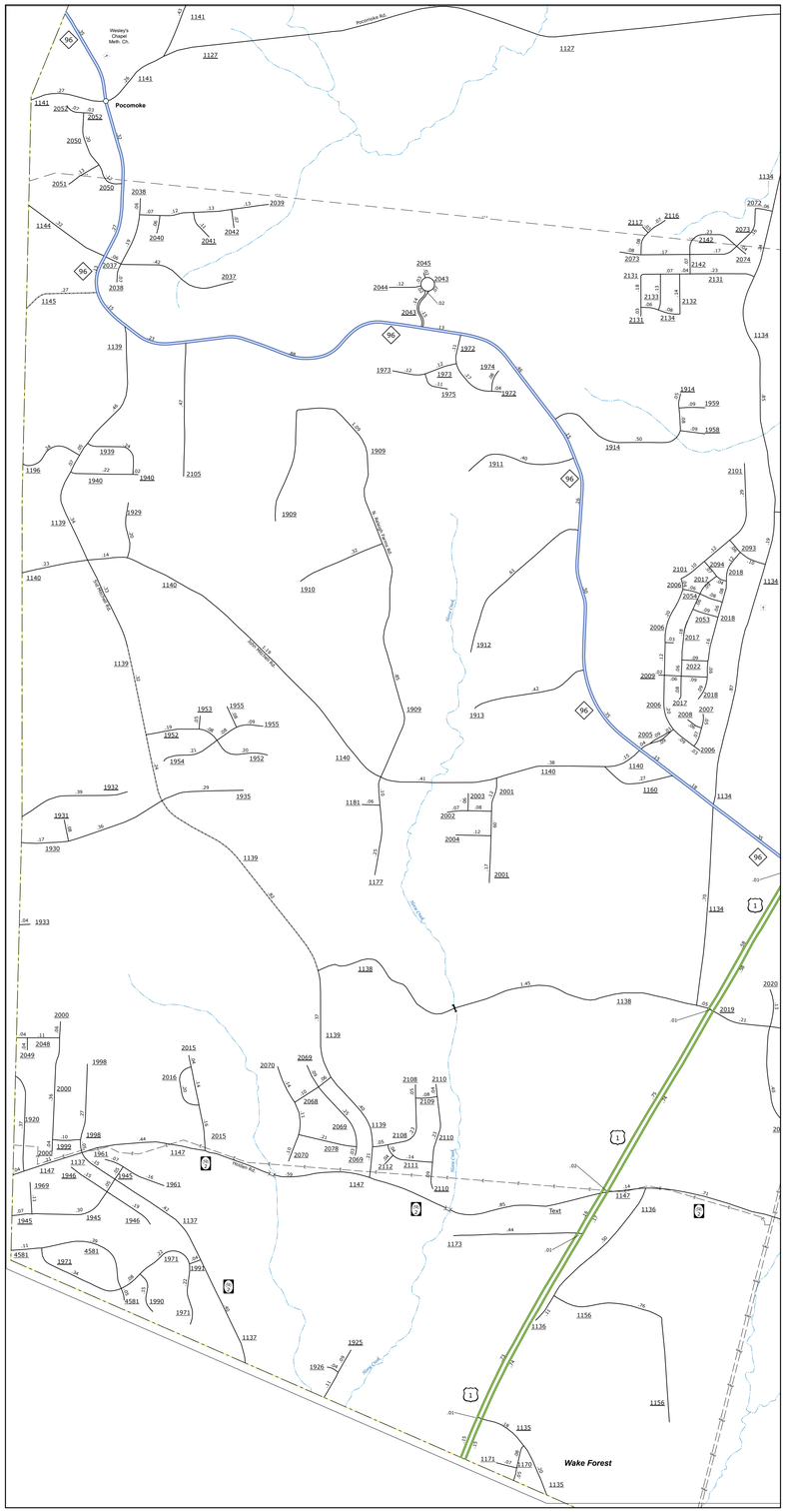

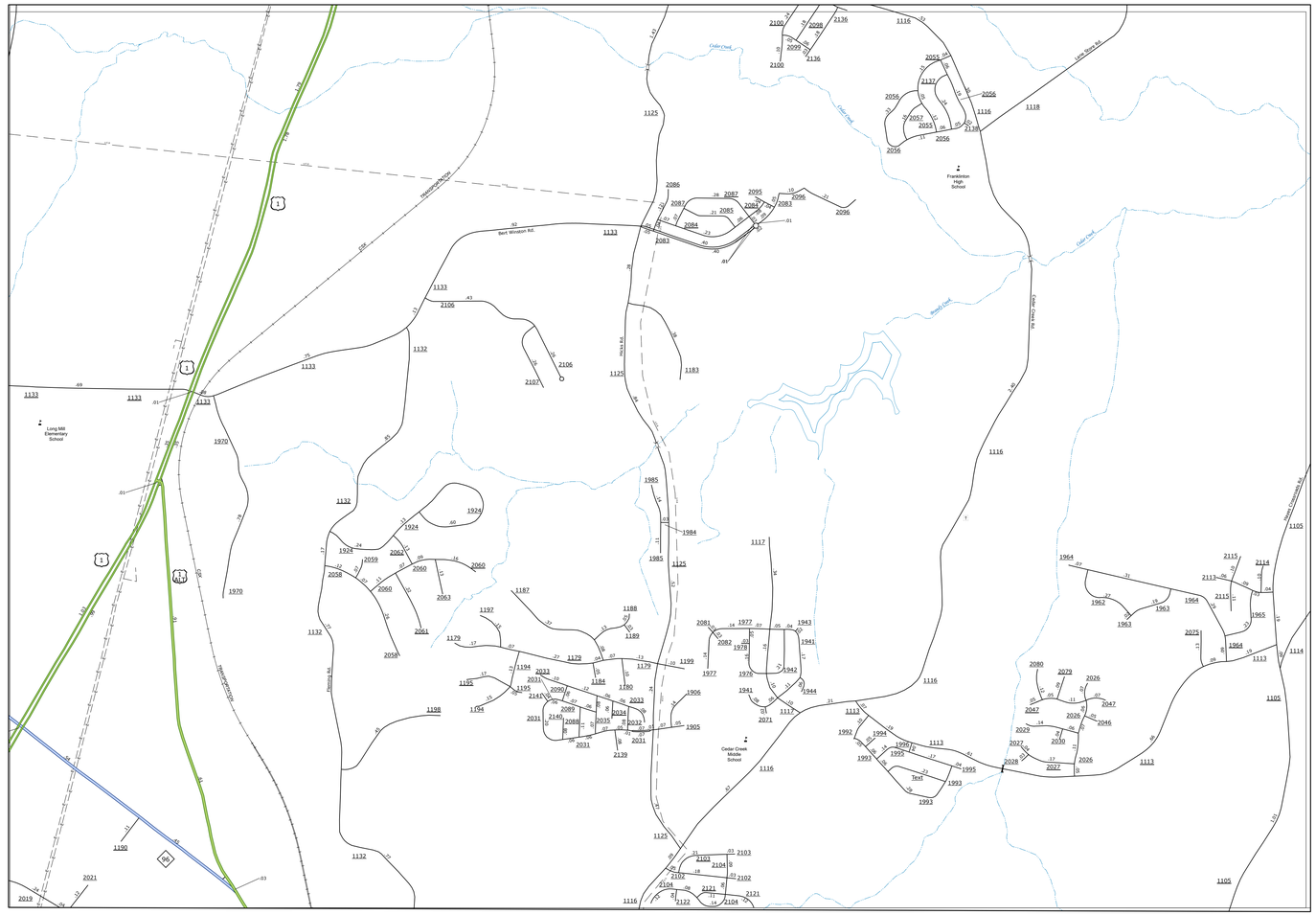

LEGEND

INTERSTATE US NC
Divided Hwy
Undivided Hwy
BLUE RIDGE PARKWAY
UNPAVED SURFACED ROAD
HARD SURFACED ROAD
NON-SYSTEM ROAD
PROVISIONALLY DRAWN ROAD
PROJECTED LOCATION
INTERSECTION DISTANCE
STANDARD ROAD BRIDGE
RAILROAD BRIDGE
DRAW SPAN ON BRIDGE
PEDESTRIAN BRIDGE
PEDESTRIAN WALKWAY
PEDESTRIAN UNDERPASS
VEHICULAR UNDERPASS
TUNNEL
CULVERT
PIPE
INTERSTATE HIGHWAY
U.S. NUMBERED HIGHWAY
N.C. NUMBERED HIGHWAY
U.S. NUMBERED BICYCLE ROUTE
N.C. NUMBERED BICYCLE ROUTE
INTERSTATE INTERCHANGE NUMBER
SECONDARY ROAD NUMBER
UTILITY LINES
RAILROAD LINE
RAILROAD STATION
INSET AREA
STATE LINE
COUNTY LINE
CITY LIMITS
FERRY ROUTE
NARROW CREEK OR STREAM
WIDE RIVER OR CREEK
RESERVOIR, POND OR LAKE W/ ISLAND
DAM OR DAM WITH LOCK
WATERFALLS
SWAMP
COMMUNITY, TOWN OR CITY CENTER
COUNTY SEAT
SCHOOL
COLLEGE OR UNIVERSITY
HOSPITAL
COAST GUARD STATION
CHURCH
CHURCH WITH CEMETERY
CEMETERY
PATROL STATION
CORRECTION OR PENAL INSTITUTION
QUARRY
MINE OR PIT
HIGHWAY GARAGE OR MAINT. YARD
HIGHWAY DIV. OR DIST. OFFICE
MILITARY POST
WEIGH STATION
FAIRGROUNDS
HISTORICAL SITE
POINTS OF INTEREST
STATE FOREST
LIGHTHOUSE
MOUNTAIN SUMMIT
OVERLOOK
REST AREA
VISITOR CTR/REST AREA
WELCOME CTR/REST AREA
AIRPORT
MILITARY AIRPORT
HELIPORT
NATIONAL / STATE FOREST BOUNDARY
WILDLIFE REFUGE
NATIONAL / STATE PARK BOUNDARY
GAME LANDS BOUNDARY
MILITARY RESERVATION BOUNDARY
INDIAN RESERVATION BOUNDARY

Sheet Key

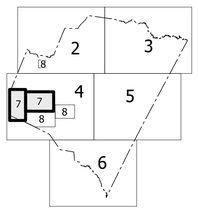

N

FRANKLIN COUNTY
NORTH CAROLINA

PREPARED BY THE
NORTH CAROLINA DEPARTMENT OF TRANSPORTATION
OPERATIONS PROGRAM MANAGEMENT UNIT - MAPPING SECTION
IN COOPERATION WITH THE
U.S. DEPARTMENT OF TRANSPORTATION
FEDERAL HIGHWAY ADMINISTRATION

SCALE

0 0.5 MILES

NORTH CAROLINA PLANE COORDINATE SYSTEM
LAMBERT CONFORMAL CONIC PROJECTION