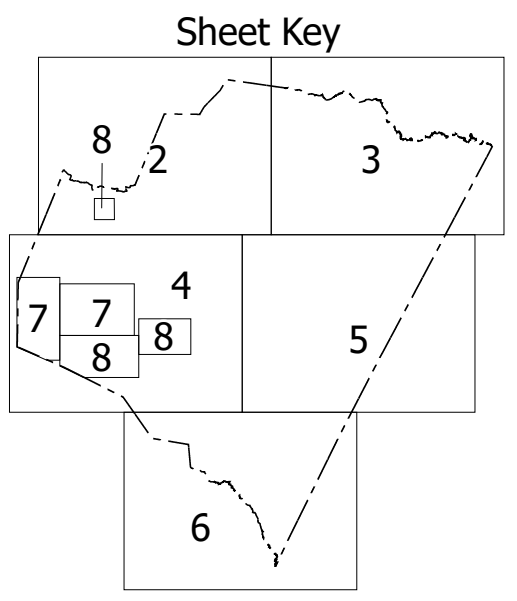
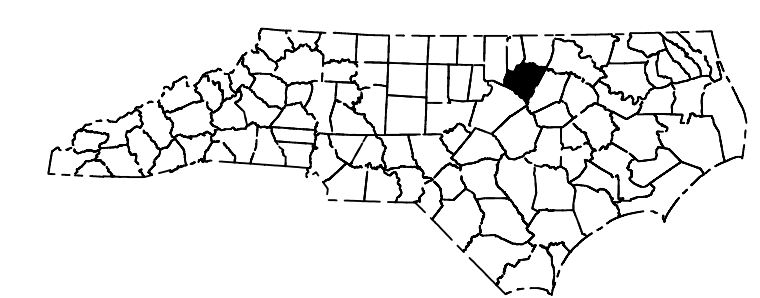
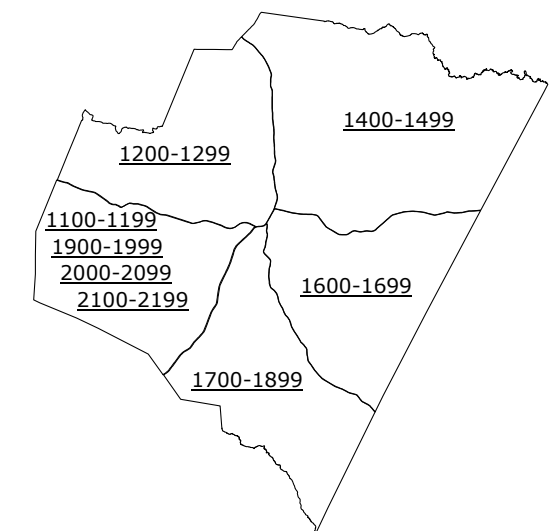
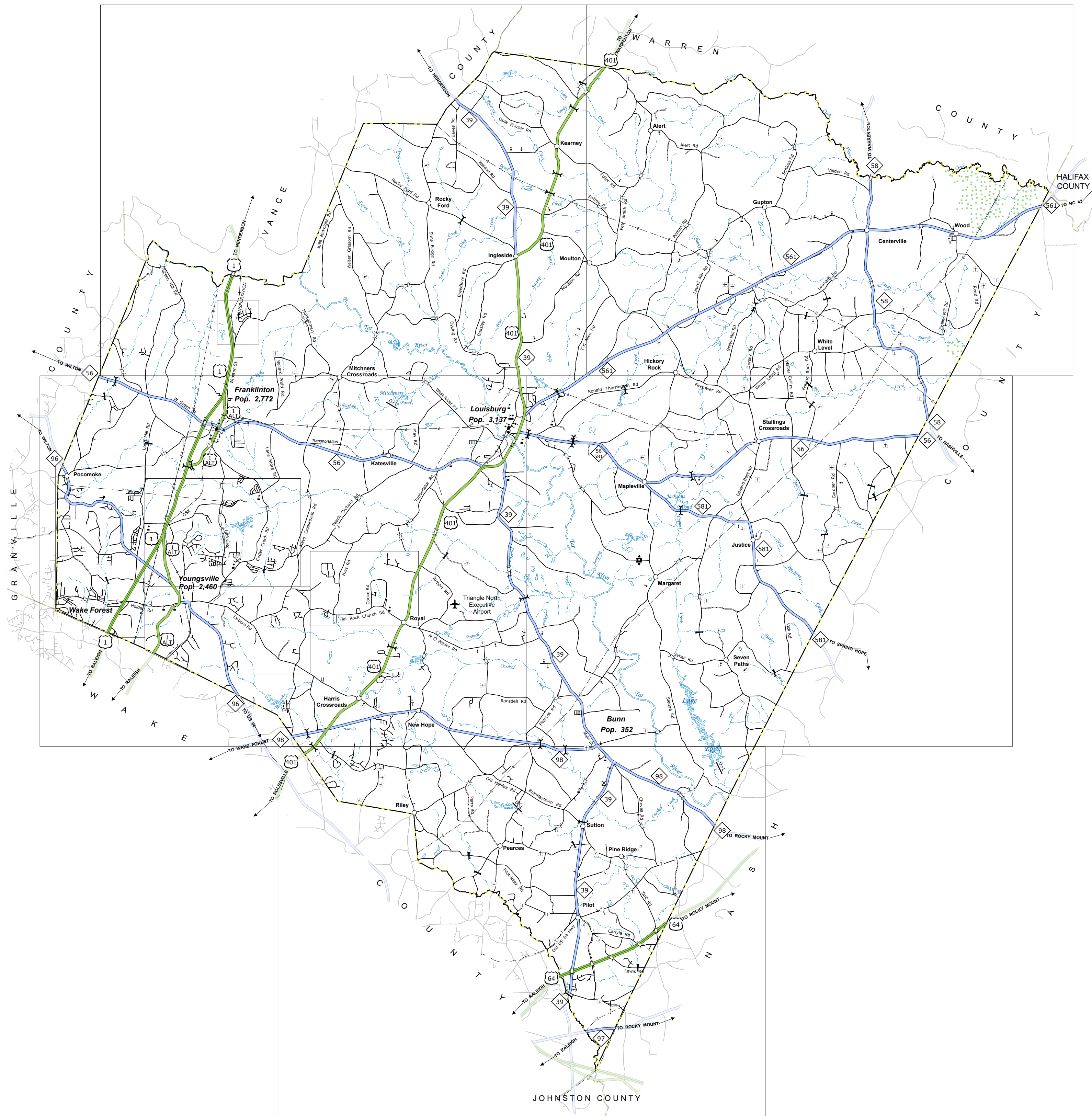
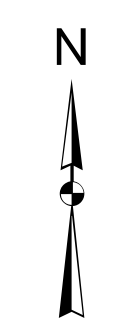


TERMS OF USE: The MapInfo Desktop's goal is to provide the most accurate and current information possible. Map data is compiled from numerous sources with varying degrees of accuracy and may vary slightly from actual conditions. The accuracy, currency, and completeness of map content is warranted to be as accurate as possible. This information shown on this map was last updated in April 2024.

COPIES OF THIS MAP ARE AVAILABLE TO THE PUBLIC AT NO CHARGE. CONTACT US TO OBTAIN: 1-800-368-3346 OR VISIT US ONLINE AT: [www.ncdot.gov](http://www.ncdot.gov)



- LEGEND**
- INTERSTATE US NC
  - Divided Hwy
  - Undivided Hwy
  - BLUE RIDGE PARKWAY
  - UNPAVED SURFACED ROAD
  - HIGHWAY BRIDGE ROAD
  - NO-SYSTEM ROAD
  - PROPOSED/NEW BRIDGE ROAD
  - PROTECTED/LOADING
  - INTEREST POINT/STAKE
  - STANDARD ROAD BRIDGE
  - RAILROAD BRIDGE
  - IRON-SPAN OVERBRIDGE
  - PEDESTRIAN BRIDGE
  - PEDESTRIAN UNDERPASS
  - VEHICULAR UNDERPASS
  - TUNNEL
  - CULVERT
  - PYI
  - INTERSTATE HIGHWAY
  - U.S. NUMBERED HIGHWAY
  - N.C. NUMBERED HIGHWAY
  - U.S. NUMBERED BI-CYCLE ROUTE
  - N.C. NUMBERED BI-CYCLE ROUTE
  - INTERSTATE INTERCHANGE NUMBER
  - SECONDARY ROAD NUMBER
  - UTILITY LINES
  - RAILROAD LINE
  - RAILROAD STATION
  - INLET AREA
  - STATE LINE
  - COUNTY LINE
  - CITY LIMITS
  - FERRY ROUTE
  - NARROW GULCH OR STREAM
  - WIDE RIVER OR CREEK
  - BEACH/POUND OR LAKE W/ ISLAND
  - DAM OR DAM WITH LOCK
  - WATERFALL
  - SWAMP
  - COMMUNITY, TOWN OR CITY CENTER
  - COUNTY SEAT
  - SCHOOL
  - COLLEGE OR UNIVERSITY
  - HOSPITAL
  - COAST GUARD STATION
  - CHURCH
  - CHURCH WITH CEMETERY
  - CEMETERY
  - PRISON STATION
  - CORRECTION OR PENAL INSTITUTION
  - QUARRY
  - MINE OR PIT
  - HIGHWAY GARAGE OR MAINT. YARD
  - HIGHWAY IDI. OR DIST. OFFICE
  - MILITARY TOWN
  - WEIGH STATION
  - FARM/BOARDS
  - HISTORICAL SITE
  - POINTS OF INTEREST
  - STATE FOREST
  - LIGHTHOUSE
  - MONUMENT/SLAB/SHIRT
  - OVERLOOK
  - REST AREA
  - VISITOR CENTER REST AREA
  - WELCOMING CENTER REST AREA
  - ARMED
  - MILITARY AIRPORT
  - HELIPAD
  - NATIONAL STATE FOREST BOUNDARY
  - WILDLIFE REFUGE
  - NATIONAL STATE PARK BOUNDARY
  - GAME LANDS BOUNDARY
  - MILITARY RESERVATION BOUNDARY
  - INDIAN RESERVATION BOUNDARY



**FRANKLIN COUNTY  
NORTH CAROLINA**

PREPARED BY THE  
NORTH CAROLINA DEPARTMENT OF TRANSPORTATION  
OPERATIONS PROGRAM MANAGEMENT UNIT - MAPPING SECTION  
IN COOPERATION WITH THE  
U.S. DEPARTMENT OF TRANSPORTATION  
FEDERAL HIGHWAY ADMINISTRATION

