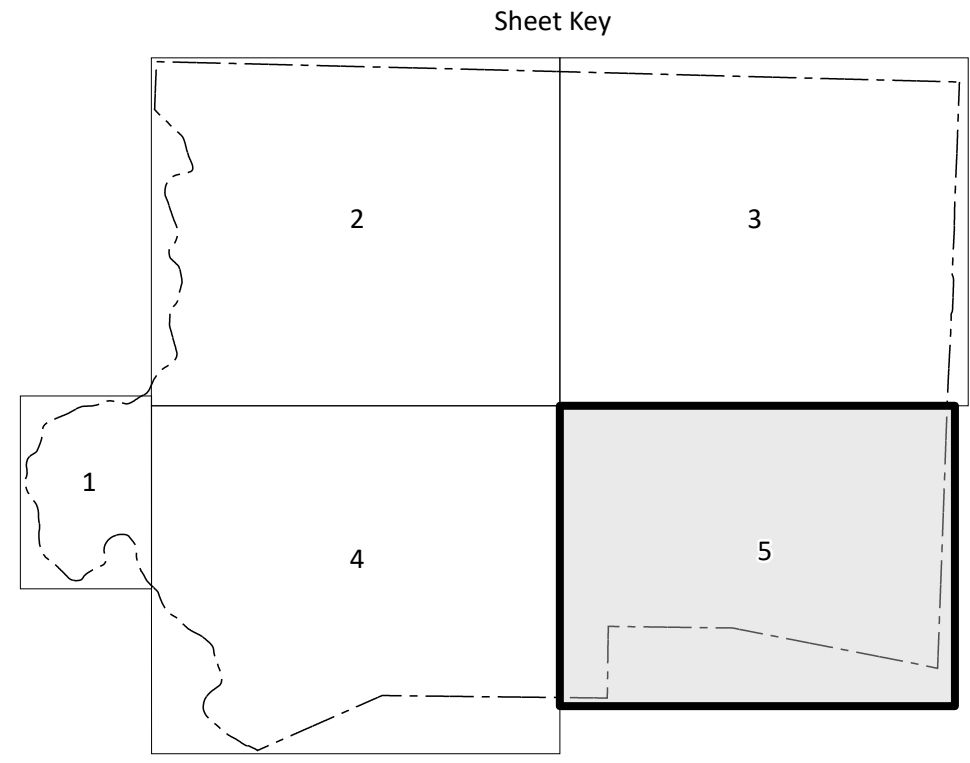
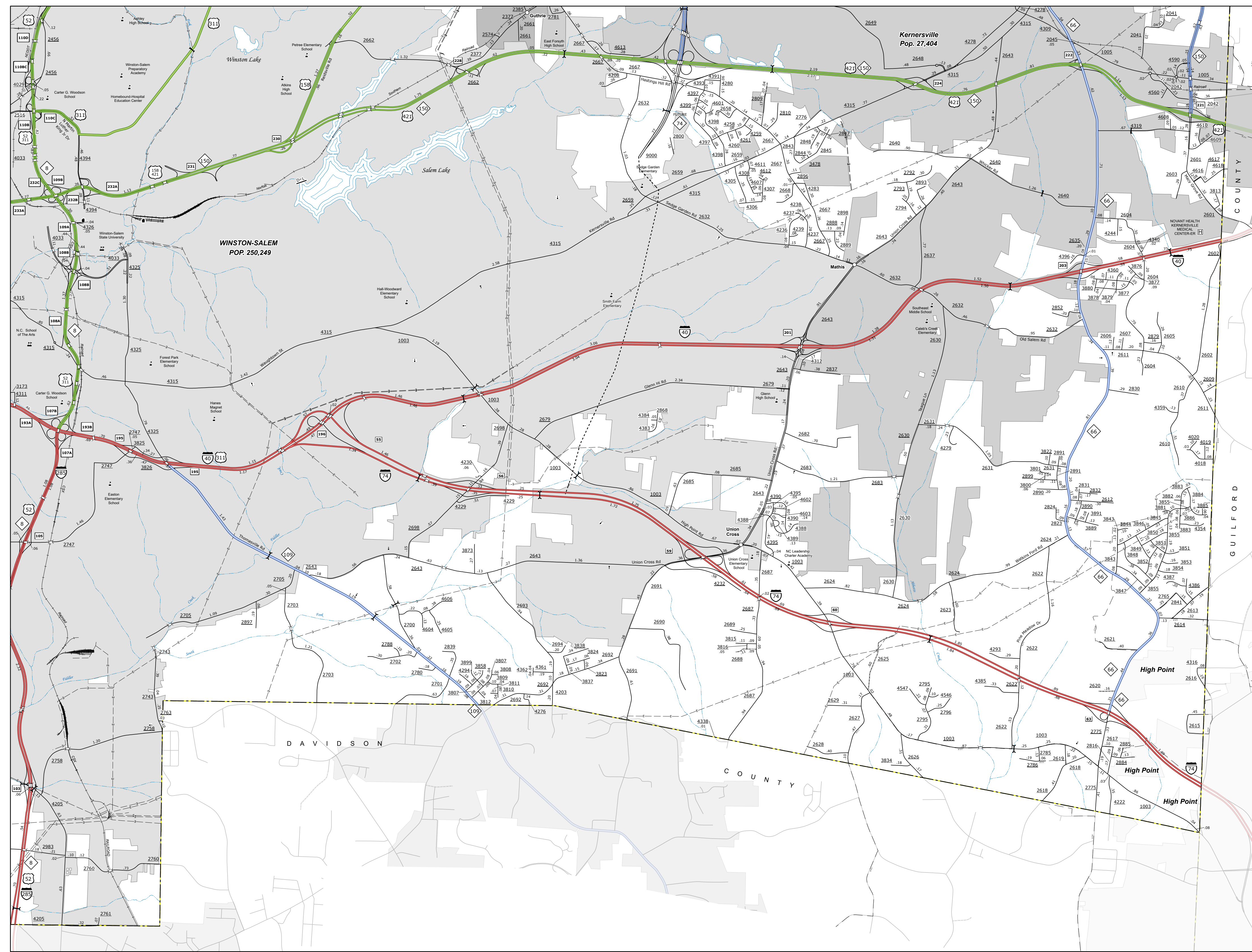

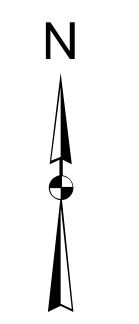


TERMS OF USE: The Mapping Section's goal is to provide the most accurate and current information possible. Map data is compiled from
 the most current data available. The information is provided as a general reference only. The Department of Transportation is not responsible for errors in the map data. The
 Department of Transportation is not responsible for any damage or loss resulting from the use of this map. The Department of Transportation is not responsible for any damage or loss resulting from the use of this map. The Department of Transportation is not responsible for any damage or loss resulting from the use of this map.

COPIES OF THIS MAP ARE AVAILABLE TO THE PUBLIC AT THE FOLLOWING WEBSITE:
<http://www.forsythcountync.gov/transportation/mapping>

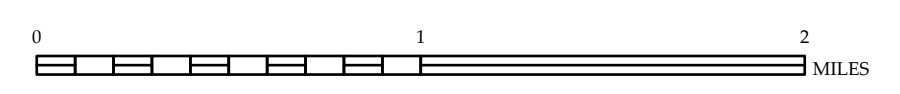


- LEGEND**
- INTERSTATE US NC Divided Hwy Undivided Hwy
 - HEAVY BRIDGE PARKWAY
 - UNPAVED DRIVEWAY ROAD
 - HARD SURF PAVED ROAD
 - PAVED DRIVEWAY ROAD
 - PROPOSED DRIVEWAY ROAD
 - PREDICTED DRIVEWAY
 - INTERSTATE DISTANCE
 - STANDARD ROAD BRIDGE
 - RAILROAD BRIDGE
 - DRY SPAN ON BRIDGE
 - PIEDMONT BRIDGE
 - PIEDMONT WALKWAY
 - PIEDMONT UNDERPASS
 - VEHICLE UNDERPASS
 - TUNNEL
 - CULVERT
 - PIV
 - INTERSTATE HIGHWAY
 - US NUMBERED HIGHWAY
 - NC NUMBERED HIGHWAY
 - US NUMBERED BI-CYCLE ROUTE
 - NC NUMBERED BI-CYCLE ROUTE
 - INTERSTATE INTERCHANGE NUMBER
 - SECONDARY ROAD NUMBER
 - UTILITY LINE
 - RAILROAD LINE
 - RAILROAD AT-CROSSING
 - POST LINE
 - STATE LINE
 - COUNTY LINE
 - SMOOTHED URBAN BOUNDARIES
 - CITY LIMITS
 - FERRY ROUTE AND RAMP
 - SHADON CREEK OR STREAM
 - WATER BODY OR LAKE
 - RESERVOIR, POND OR LAKE W/ ISLAND
 - DAM OR DAM WITH LOCK
 - WATERFALL
 - SWAMP
 - COMMUNITY
 - COUNTY SEAT
 - SCHOOL
 - COLLEGE OR UNIVERSITY
 - HOSPITAL
 - COAST GUARD STATION
 - CHURCH
 - CENTER WITH CEMETERY
 - CEMETERY
 - PARK STATION
 - CORRECTION OR PENAL INSTITUTION
 - QUARRY
 - SEMI-OR PIT
 - INDUSTRIAL GARAGE OR SALES YARD
 - INDUSTRIAL YD. OR DIST. OFFICE
 - MILITARY POST
 - WRESTLING STATION
 - FARMHOUSE
 - HISTORICAL SITE
 - POINTS OF INTEREST
 - POST OFFICE
 - STATE FOREST
 - LIGHTHOUSE
 - MOUNTAIN SUMMIT
 - MOUNTAIN GAP
 - OVERLOOK
 - REST AREA
 - VIEWING CREST AREA
 - WELCOME CTR REST AREA
 - AIRPORT
 - MILITARY AIRPORT
 - NATIONAL STATE FOREST BOUNDARY
 - WILDLIFE REFUGE
 - NATIONAL STATE PARK BOUNDARY
 - GAME LANDS BOUNDARY
 - MILITARY RESERVATION BOUNDARY
 - INDIAN RESERVATION BOUNDARY



**FORSYTH COUNTY
NORTH CAROLINA**

PREPARED BY THE
 NORTH CAROLINA DEPARTMENT OF TRANSPORTATION
 OPERATIONS PROGRAM MANAGEMENT UNIT - MAPPING SECTION
 IN COOPERATION WITH THE
 U.S. DEPARTMENT OF TRANSPORTATION
 FEDERAL HIGHWAY ADMINISTRATION



NORTH CAROLINA PLANE COORDINATE SYSTEM
 LAMBERT CONFORMAL CONIC PROJECTION