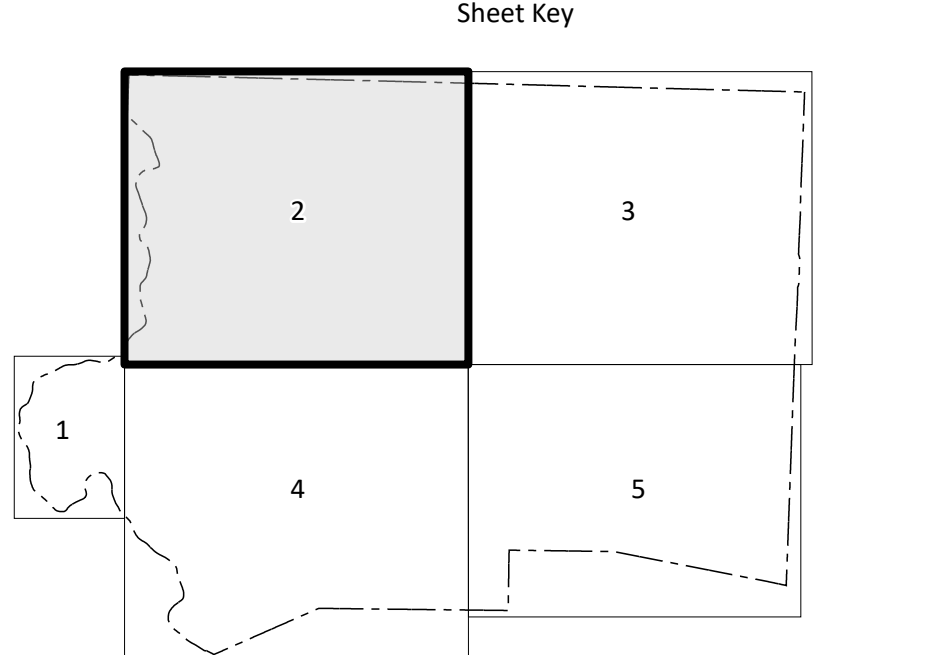
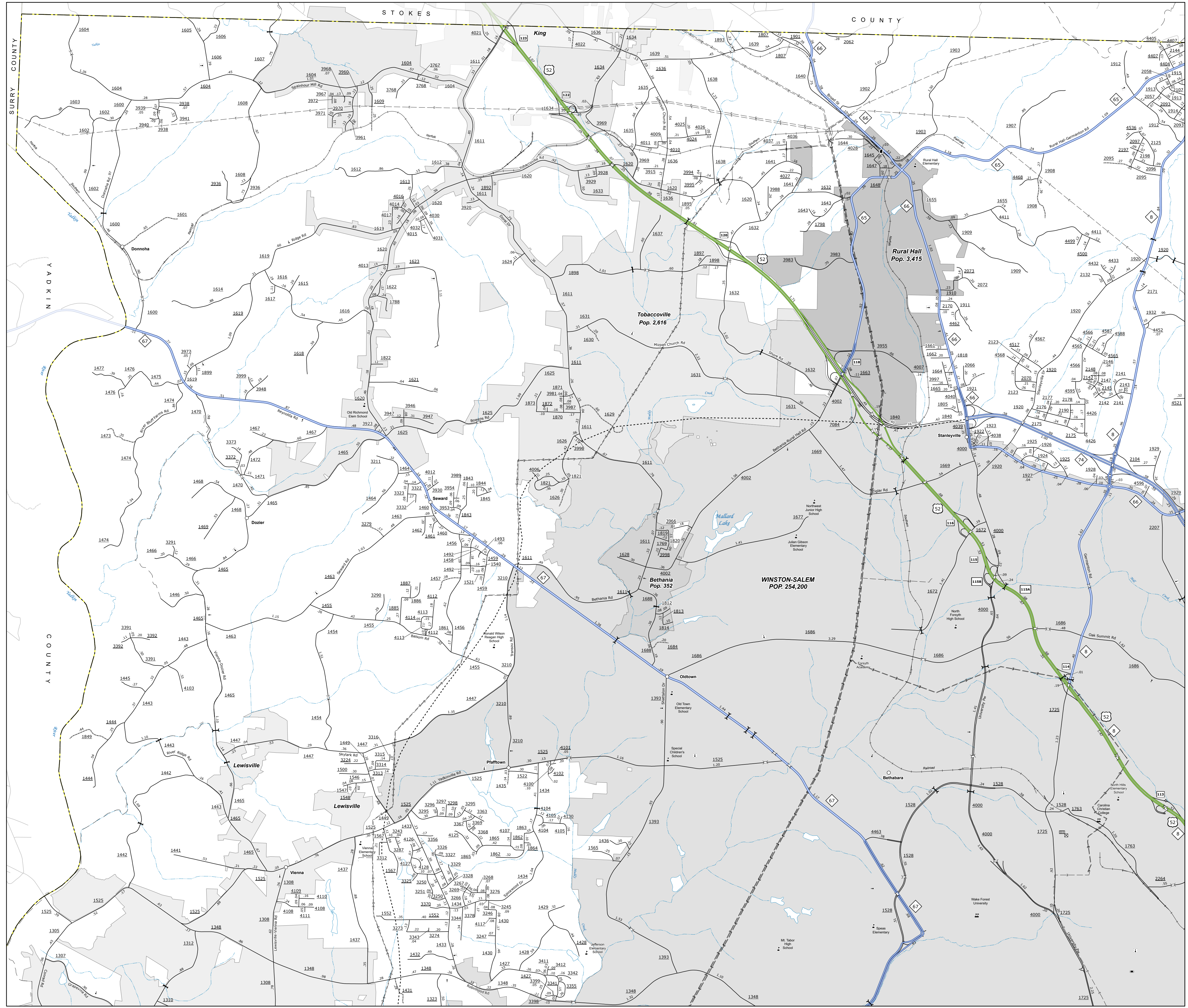


TERMS OF USE: This Mapping Section's goal is to provide the most accurate and current information possible. Map data is compiled from the data provided by the North Carolina Department of Transportation and other sources. The North Carolina Department of Transportation does not make any warranty for errors in the map data. The For digital copies of this map, or additional map products, visit [www.ncdot.gov/transportation/mapping](http://www.ncdot.gov/transportation/mapping).

COPIES OF THIS MAP ARE AVAILABLE TO THE PUBLIC AT THE OFFICE OF THE COUNTY ENGINEER, 1000 W. HARRIS STREET, WILSON, NC 27894. (919) 754-3400

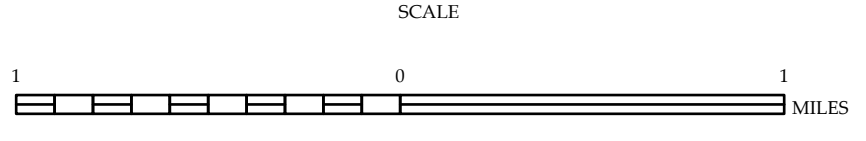


- LEGEND**
- INTERSTATE US NC
  - US NUMBERED HIGHWAY
  - US NUMBERED HIGHWAY
  - US NUMBERED BI-CYCLE ROUTE
  - US NUMBERED BI-CYCLE ROUTE
  - INTERSTATE EXCHANGE NUMBER
  - SECONDARY ROAD NUMBER
  - UTILITY LINES
  - RAILROAD LINE
  - RAILROAD STATION
  - POST AREA
  - STATE LINE
  - COUNTY LINE
  - UNINCORPORATED TOWN BOUNDARIES
  - CITY LIMITS
  - FERRY ROUTE AND RAMP
  - BARREN CREEK OR STREAM
  - WIDE RIVER OR CREEK
  - RESERVOIR, POND OR LAKE W/ ISLAND
  - DAM OR DAM WITH LOCK
  - WATERFALL
  - SWAMP
  - COMBINEEY
  - COUNTY SEAT
  - COURT
  - COLLEGE OR UNIVERSITY
  - HOSPITAL
  - COAST GUARD STATION
  - CHEER
  - CHEER WITH CEMETERY
  - CHEERBY
  - POSSIBLE STATION
  - CORRECTION OR PENAL INSTITUTION
  - GRANARY
  - REST OR PTE
  - HIGHWAY GARAGE OR MAINT. YARD
  - HIGHWAY DIV. OR DIST. OFFICE
  - MILITARY POST
  - WATER STATION
  - FABRICATIONS
  - RESERVOIR SITE
  - POINTS OF INTEREST
  - POST OFFICE
  - STATE FOREST
  - HOBBYSHED
  - UNINCORPORATED TOWN BOUNDARIES
  - REST AREA
  - REST AREA
  - WELCOME TO REST AREA
  - AIRPORT
  - MILITARY AIRPORT
  - NATIONAL STATE FOREST BOUNDARY
  - WILDLIFE REFUGE
  - NATIONAL STATE PARK BOUNDARY
  - GAME LANDS BOUNDARY
  - MILITARY RESERVATION BOUNDARY
  - DISARM RESERVATION BOUNDARY



**FORSYTH COUNTY  
NORTH CAROLINA**

PREPARED BY THE  
NORTH CAROLINA DEPARTMENT OF TRANSPORTATION  
OPERATIONS PROGRAM MANAGEMENT UNIT - MAPPING SECTION  
IN COOPERATION WITH THE  
U.S. DEPARTMENT OF TRANSPORTATION  
FEDERAL HIGHWAY ADMINISTRATION



NORTH CAROLINA PLANE COORDINATE SYSTEM  
LAMBERT CONFORMAL CONIC PROJECTION