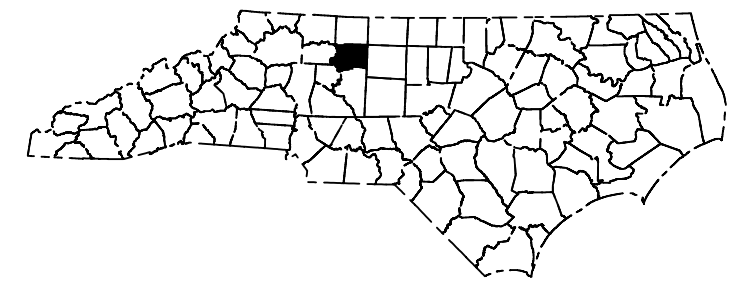
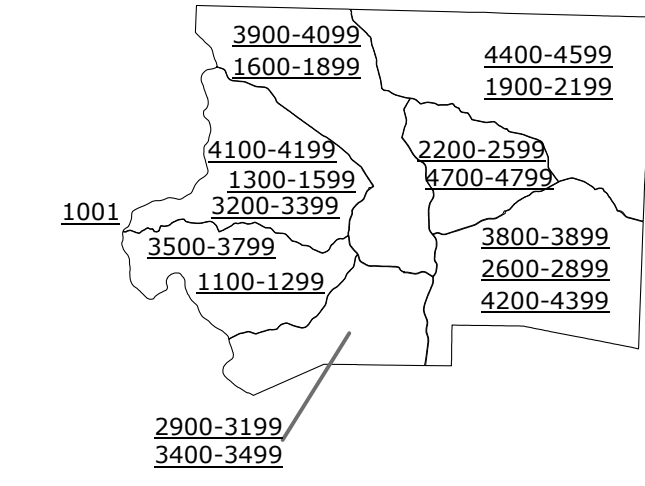


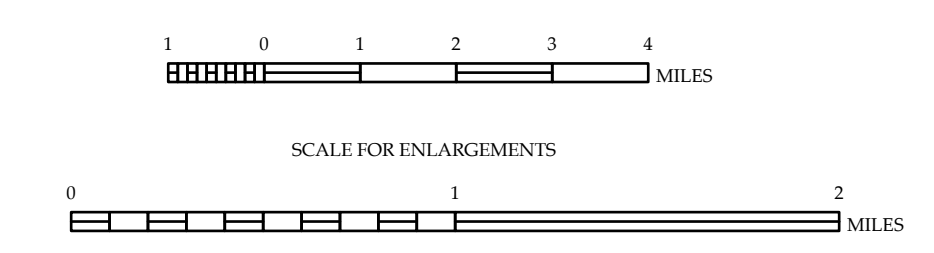
LEGEND

- INTERSTATE (US / SC) Divided Hwy
- INTERSTATE (US / SC) Undivided Hwy
- MULTI-LANE PARKWAY
- UNIMPAVED GRAVEL ROAD
- PAVED GRAVEL ROAD
- UNPAVED ROAD
- PROVISIONALLY GRATED ROAD
- PROJECTED LOCATION
- INTERSECTION CONSTANT
- STANDARD ROAD BRIDGE
- RAILROAD BRIDGE
- BELOW GROUND BRIDGE
- PIECEDRAIN BRIDGE
- PIECESTRAN BRIDGE
- PIECESTRAN UNDERPASS
- VEHICULAR UNDERPASS
- TUNNEL
- TUNNEL
- POB
- INTERSTATE HIGHWAY
- U.S. NUMBERED HIGHWAY
- N.C. NUMBERED HIGHWAY
- U.S. NUMBERED BICYCLE ROUTE
- N.C. NUMBERED BICYCLE ROUTE
- INTERSTATE INTERCHANGE NUMBER
- HIGHWAY INTERCHANGE NUMBER
- STATE LINE
- STATE LINE
- COUNTY LINE
- CITY LIMITS
- UNINCORPORATED BRIDGE
- FERRY ROUTE AND RAMP
- CANYON CREEK OR STREAM
- WIDE RIVER OR CREEK
- RIVER OR CREEK OR LAKE'S PLAND
- DAM OR DAM WITH LOCK
- WATERFALL
- SHORE
- CORPORATE
- COUNTY SEAT
- SCHOOL
- COLLEGE OR UNIVERSITY
- POSTOFFICE
- CHURCH WITH CELEBRTY
- CORPORATE
- PUBLIC STATION
- CORRECTIVE OR PENAL INSTITUTION
- QUARRY
- MINE OR PIT
- RAILROAD YARD OR MANT YARD
- RAILROAD DEP. OR DIST. OFFICE
- MILITARY POST
- WEIGH STATION
- HARBORCROSS
- HISTORICAL SITE
- TRUCKS OF INTEREST
- POST OFFICE
- STATE FOREST
- FORTRESS
- MOUNTAIN SUMMIT
- WATER TOWER
- OVERLOOK
- VIEWER CTR EST AREA
- WELCOME CTR EST AREA
- ARMY
- MILITARY AIRPORT
- NATIONAL STATE FOREST BOUNDARY
- WILDLIFE REFUGE
- NATIONAL STATE PARK BOUNDARY
- GAME LANDS BOUNDARY
- MILITARY RESERVATION BOUNDARY
- INDIAN RESERVATION BOUNDARY



FORSYTH COUNTY NORTH CAROLINA

PREPARED BY THE
NORTH CAROLINA DEPARTMENT OF TRANSPORTATION
OPERATIONS PROGRAM MANAGEMENT UNIT - MAPPING SECTION
IN COOPERATION WITH THE
U.S. DEPARTMENT OF TRANSPORTATION
FEDERAL HIGHWAY ADMINISTRATION



COPIES OF THIS MAP ARE AVAILABLE TO THE PUBLIC AT NOMINAL COST CONTACT US TO ORDER: maps@dot.state.nc.gov or 800-334-5855. For digital copies of this map or additional map products, visit <https://www.ncdot.gov/resources/State-Maps>.

TERMS OF USE: The Mapping Section's goal is to provide the most accurate and current information possible. Map data is compiled from numerous sources with varying dates of publication and map accuracy standards. As a result, the accuracy, currency, and completeness of the data provided will vary. The North Carolina Department of Transportation shall not be held liable for any errors in the map data. This map cannot be construed to be a legal document. The information shown on this map was last updated in March 2024.