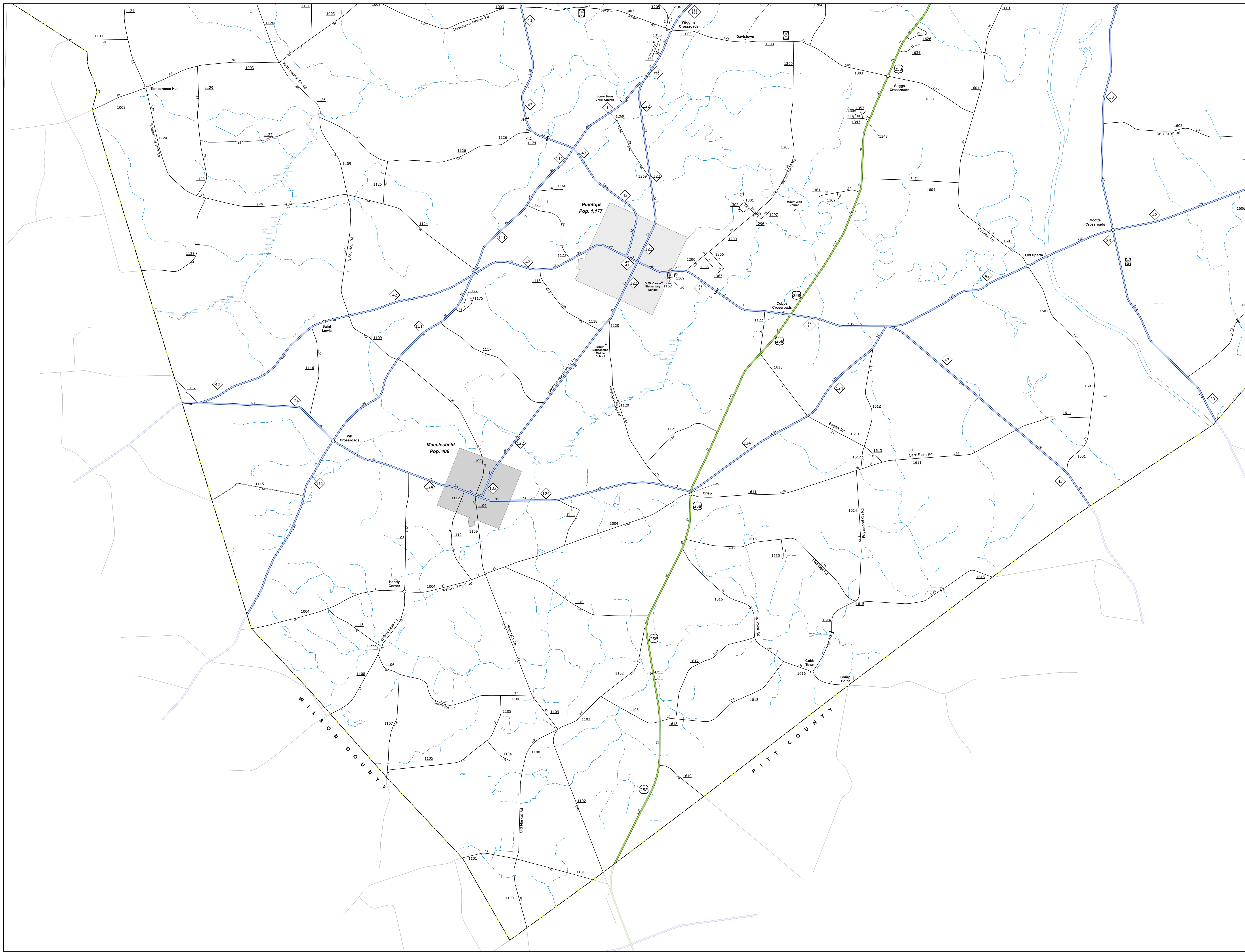
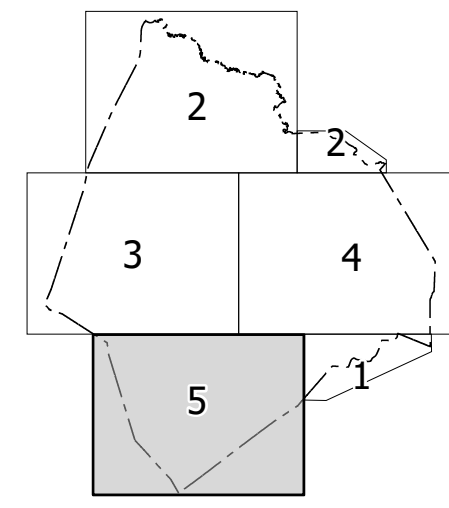


THIS IS A DIGITAL MAP. The accuracy of the map is dependent on the accuracy of the data. The data is derived from numerous sources with varying degrees of accuracy. As a result, the accuracy, currency and completeness of this map cannot be guaranteed. For more information, please contact the North Carolina Department of Transportation at 1-800-368-6888. The information shown on this map was last updated in May 2024. For digital copies of this map or additional map products, visit <https://www.ncdot.gov/Information/MapProducts/MapProducts.aspx>.

COPYRIGHT © 2024 NORTH CAROLINA DEPARTMENT OF TRANSPORTATION. ALL RIGHTS RESERVED. FOR MORE INFORMATION, CONTACT US AT 1-800-368-6888. THE INFORMATION SHOWN ON THIS MAP WAS LAST UPDATED IN MAY 2024. FOR DIGITAL COPIES OF THIS MAP OR ADDITIONAL MAP PRODUCTS, VISIT <https://www.ncdot.gov/Information/MapProducts/MapProducts.aspx>.


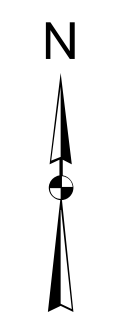


Sheet Key



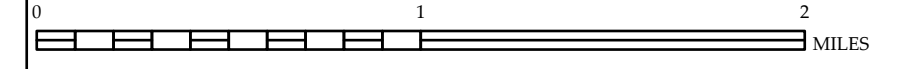
LEGEND

- INTERSTATE US NC Divided Hwy Undivided Hwy
- BLUE RIDGE PARKWAY
- UNPAVED ROAD
- HARD SURF PAVED ROAD
- SOFT SURF PAVED ROAD
- PROFESSIONALLY DRAWN ROAD
- FRONT TIE ROAD
- INTERESTED INTERCHANGE
- STANDARD ROAD BRIDGE
- RAILROAD BRIDGE
- DRUM SPAN ON BRIDGE
- PEDESTRIAN BRIDGE
- PEDESTRIAN WALKWAY
- PEDESTRIAN CROSSING
- VEHICLE UNDERPASS
- TUNNEL
- CULVERT
- POLE
- INTERSTATE HIGHWAY
- U.S. NUMBERED HIGHWAY
- N.C. NUMBERED HIGHWAY
- U.S. NUMBERED BIWAY ROUTE
- N.C. NUMBERED BIWAY ROUTE
- INTERNET INTERCHANGE NUMBER
- SECONDARY ROAD NUMBER
- UTILITY LINES
- RAILROAD LINE
- RAILROAD STATION
- INLET AREA
- STATE LINE
- COUNTY LINE
- SMOOTHED WYAN BOUNDARIES
- CITY LIMITS
- FERRY ROUTE AND RAMP
- NARROW CREEK OR STREAM
- WIDE RIVER OR CREEK
- RESERVOIR, POND OR LAKE W/ ISLAND
- DAM OR DAM WITH LOCK
- WATERFALL
- SWAMP
- COMMUNITY
- COUNTY SEAT
- SCHOOL
- COLLEGE OR UNIVERSITY
- HOSPITAL
- CHALET GUARD STATION
- CHURCH
- CHURCH WITH CEMETERY
- CEMETERY
- POLICE STATION
- CORRECTION OR PENAL INSTITUTION
- COURT
- MINI OR PET
- BIORHYTHM GARDEN OR MAINT. YARD
- HIGHWAY ID. OR INST. OFFICE
- SHILLER POINT
- WEIGH STATION
- PARKBENCH
- RECREATIONAL SITE
- POINTS OF INTEREST
- POSSIBLE
- STATE FOREST
- LIGHTHOUSE
- MONUMENT, MONUMENT
- MONUMENTARY GAP
- OVERLOOK
- BEST AREA
- TOURIST TRAIL AREA
- WELCOME CTR. BEST AREA
- AIRPORT
- MILITARY AIRPORT
- NATIONAL / STATE FOREST BOUNDARY
- WILDLIFE REFUGE
- NATIONAL / STATE PARK BOUNDARY
- GAME LANDS BOUNDARY
- MILITARY RESERVATION BOUNDARY
- INDIAN RESERVATION BOUNDARY



**EDGECOMBE COUNTY
NORTH CAROLINA**

PREPARED BY THE
NORTH CAROLINA DEPARTMENT OF TRANSPORTATION
OPERATIONS PROGRAM MANAGEMENT UNIT - MAPPING SECTION
IN COOPERATION WITH THE
U.S. DEPARTMENT OF TRANSPORTATION
FEDERAL HIGHWAY ADMINISTRATION
SCALE



NORTH CAROLINA PLANE COORDINATE SYSTEM
LAMBERT CONFORMAL CONIC PROJECTION