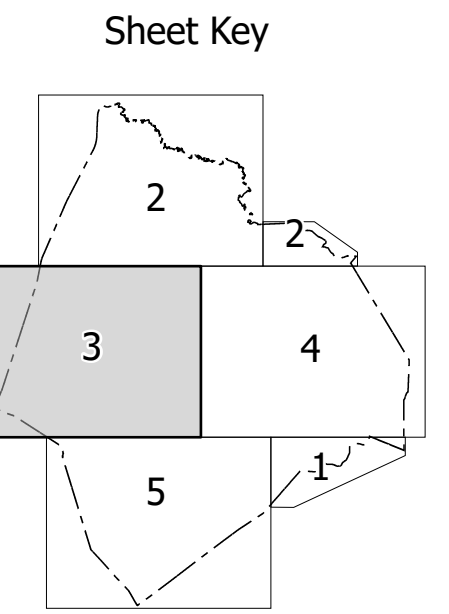
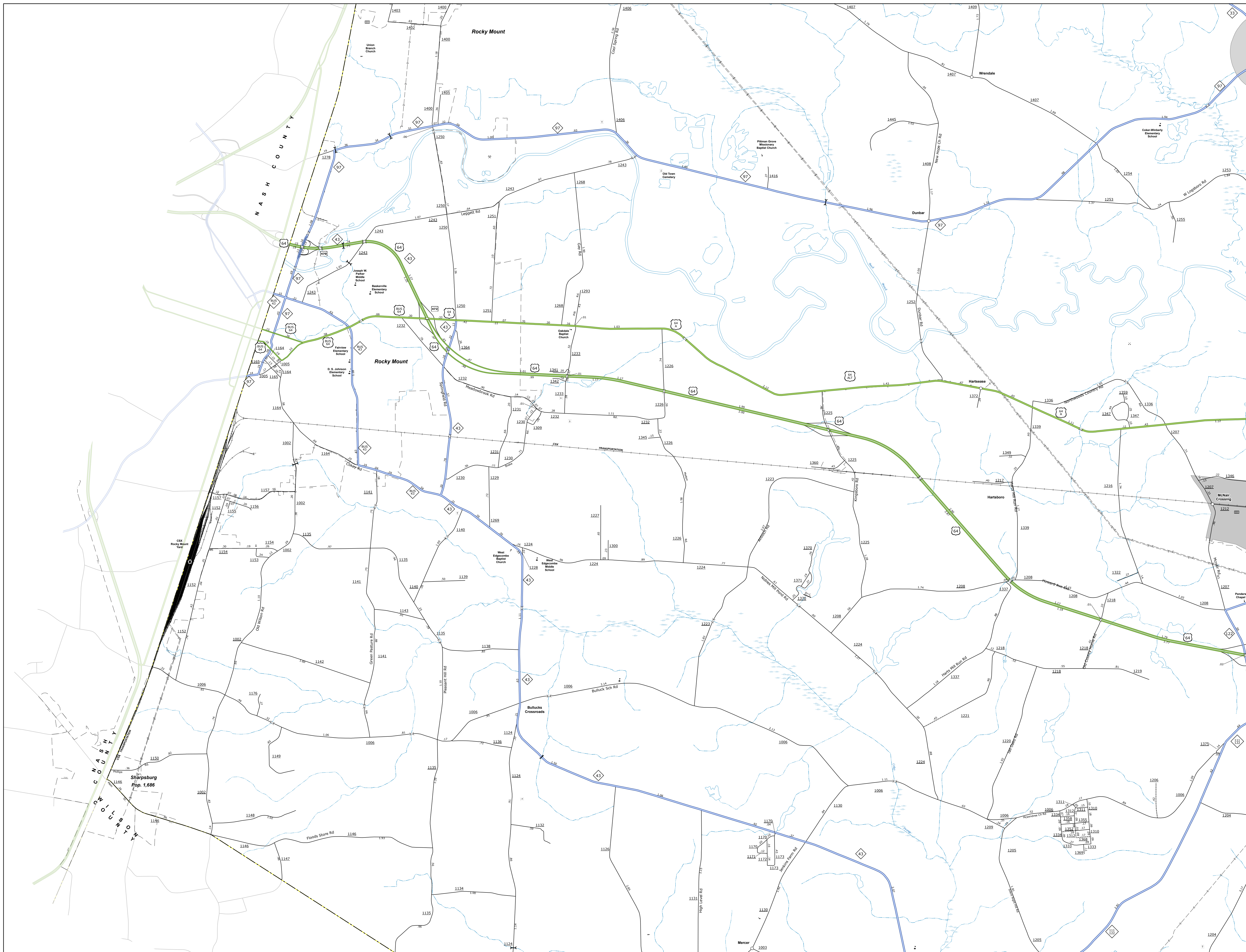

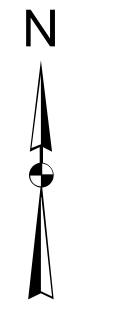


TERMS OF USE: The Mapping Section's goal is to provide the most accurate and complete information possible. Map data is supplied from various sources with varying degrees of precision and accuracy. As a result, the accuracy, currency, and completeness of this information cannot be guaranteed to be in a digital document. The information shown on this map was updated on Aug. 2024. For digital copies of this map or additional map information, visit <https://www.ncdot.gov/transportation/transportation-services/transportation-services.aspx>

COPIES OF THIS MAP ARE AVAILABLE TO THE PUBLIC AT NOMINAL COST. CONTACT US TO ORDER: info@ncdot.gov or call 1-800-762-8588

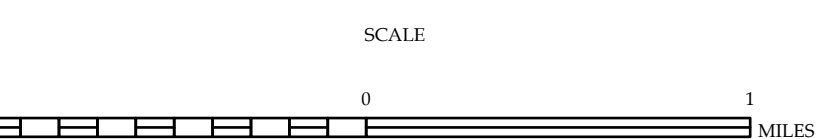


- LEGEND**
- INTERSTATE US
 - STATE ROUTE
 - LOCAL ROAD
 - UNPAVED ROAD
 - RAILROAD LINE
 - FERRY ROUTE AND RAMP
 - COUNTY LINE
 - CITY LINE
 - CITY LIMITS
 - COUNTY SEAT
 - COLLEGE OR UNIVERSITY
 - HOSPITAL
 - COAST GUARD STATION
 - CHURCH
 - CHURCH WITH CEMETERY
 - CEMETERY
 - POLICE STATION
 - CORRECTION OR PENAL INSTITUTION
 - GAS STATION
 - REST OR PTE
 - HIGHWAY GARAGE OR MAINT. YARD
 - HIGHWAY DIV. OR DIST. OFFICE
 - MILITARY POST
 - FERRY STATION
 - FERRY AS SITE
 - POINTS OF INTEREST
 - POST OFFICE
 - STATE FOREST
 - HARBOR
 - MOUNTAIN SUMMIT
 - MOUNTAIN GAP
 - OVERLOOK
 - REST AREA
 - VISITOR CENTER AREA
 - WELCOME TO REST AREA
 - AIRPORT
 - MILITARY AIRPORT
 - NATIONAL STATE FOREST BOUNDARY
 - WILDLIFE REFUGE
 - NATIONAL STATE PARK BOUNDARY
 - GAME LANDS BOUNDARY
 - MILITARY RESERVATION BOUNDARY
 - DISARM RESERVATION BOUNDARY



**EDGECOMBE COUNTY
NORTH CAROLINA**

PREPARED BY THE
NORTH CAROLINA DEPARTMENT OF TRANSPORTATION
OPERATIONS PROGRAM MANAGEMENT UNIT - MAPPING SECTION
IN COOPERATION WITH THE
U.S. DEPARTMENT OF TRANSPORTATION
FEDERAL HIGHWAY ADMINISTRATION



NORTH CAROLINA PLANE COORDINATE SYSTEM
LAMBERT CONFORMAL CONIC PROJECTION