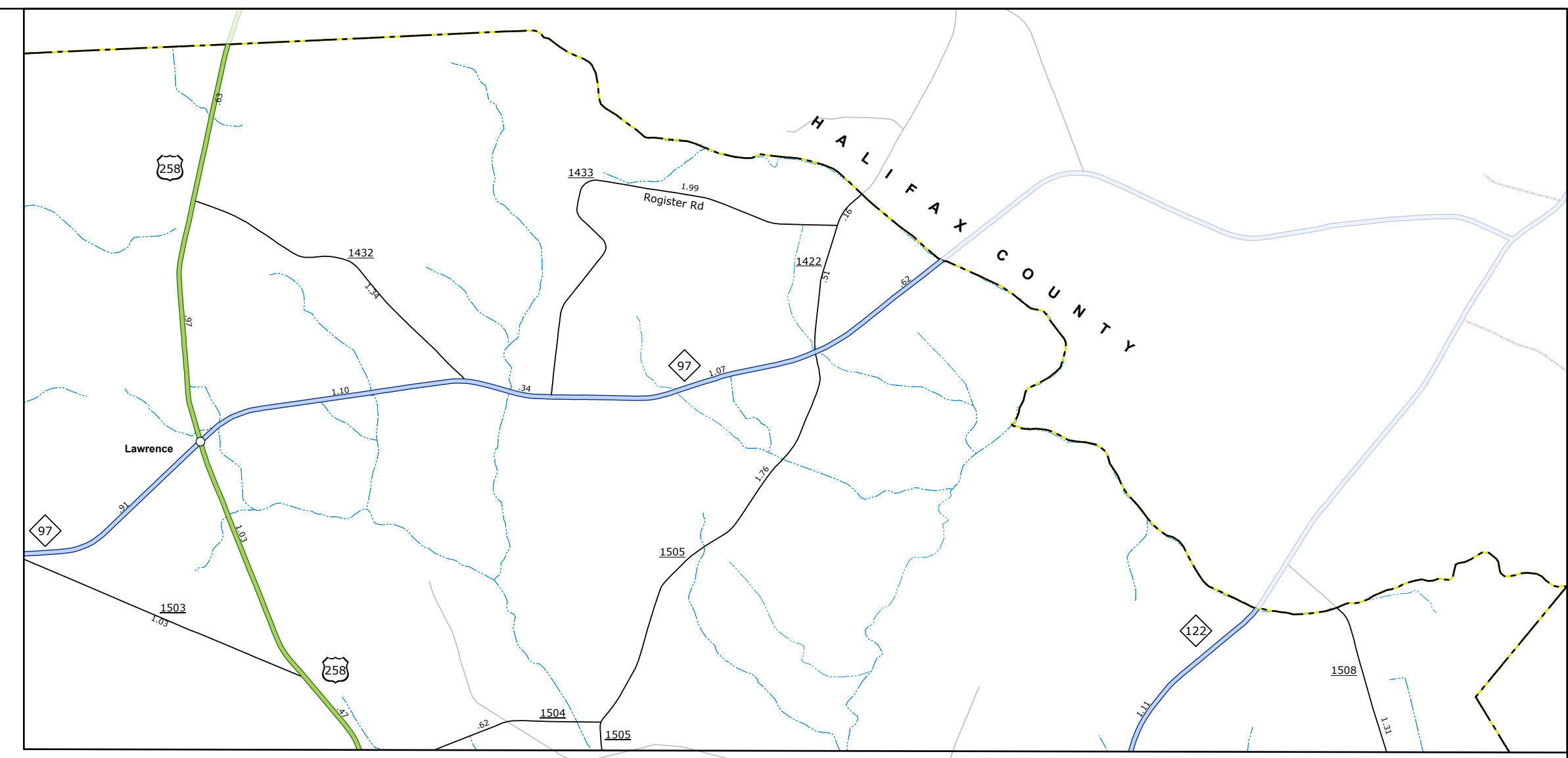
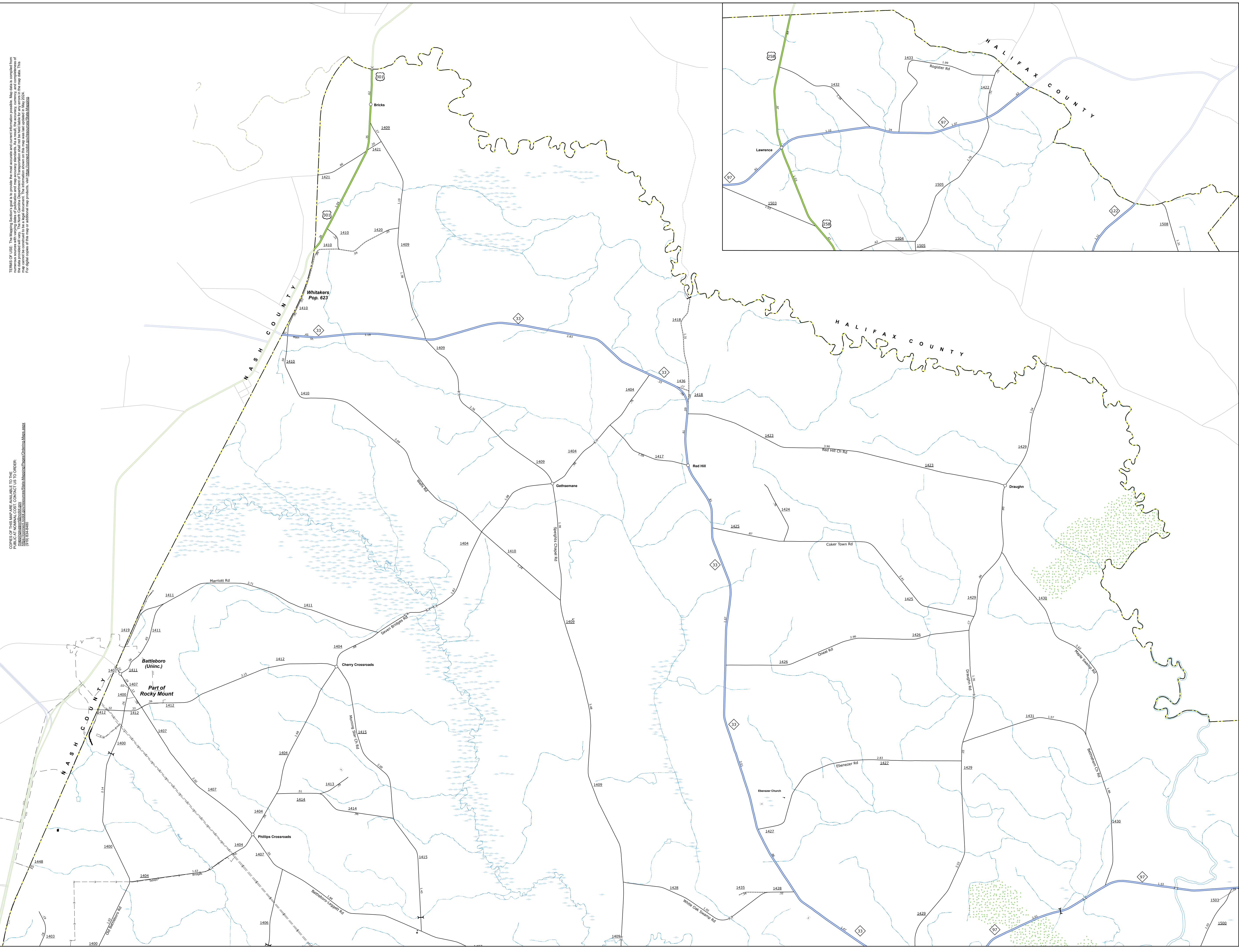
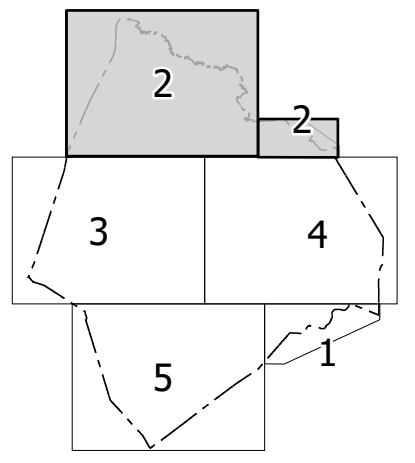


THIS MAP IS THE PROPERTY OF THE NORTH CAROLINA DEPARTMENT OF TRANSPORTATION. IT IS TO BE USED FOR THE PURPOSES OF THE OPERATIONS PROGRAM MANAGEMENT UNIT - MAPPING SECTION. THE DATA IS THE PROPERTY OF THE NORTH CAROLINA DEPARTMENT OF TRANSPORTATION. IT IS TO BE USED FOR THE PURPOSES OF THE OPERATIONS PROGRAM MANAGEMENT UNIT - MAPPING SECTION. THE DATA IS THE PROPERTY OF THE NORTH CAROLINA DEPARTMENT OF TRANSPORTATION. IT IS TO BE USED FOR THE PURPOSES OF THE OPERATIONS PROGRAM MANAGEMENT UNIT - MAPPING SECTION.


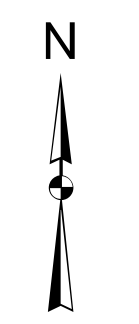
FOR A FULL LIST OF THE DATA SOURCES AND THE DATA ACQUISITION DATES, PLEASE CONTACT THE OPERATIONS PROGRAM MANAGEMENT UNIT - MAPPING SECTION. THE DATA IS THE PROPERTY OF THE NORTH CAROLINA DEPARTMENT OF TRANSPORTATION. IT IS TO BE USED FOR THE PURPOSES OF THE OPERATIONS PROGRAM MANAGEMENT UNIT - MAPPING SECTION.



Sheet Key

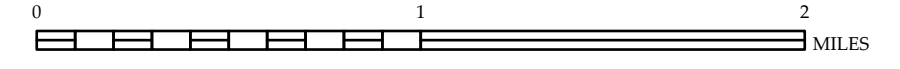


- LEGEND**
- INTERSTATE US
 - INTERSTATE NC
 - Divided Hwy
 - Undivided Hwy
 - HEAVY TRUCK PARKWAY
 - INSTRUMENTED ROAD
 - HARD SURF ROAD
 - WOOLY ROAD
 - PROPOSEDLY DRAIN ROAD
 - PREDICTED IN ACTION
 - INTERSTATE DISTANCE
 - STANDARD ROAD BRIDGE
 - RAILROAD BRIDGE
 - DRAY SPAN OR BRIDGE
 - PIEDMONT BRIDGE
 - PIEDMONT WALKWAY
 - PIEDMONT UNDERPASS
 - VEHICLE UNDERPASS
 - TUNNEL
 - CULVERT
 - PIV
 - INTERSTATE DRAINWAY
 - US NUMBERED HIGHWAY
 - NC NUMBERED HIGHWAY
 - US NUMBERED BI-CYCLE ROUTE
 - NC NUMBERED BI-CYCLE ROUTE
 - INTERSTATE INTERCHANGE NUMBER
 - SECONDARY ROAD NUMBER
 - UTILITY LINE
 - RAILROAD LINE
 - RAILROAD STATION
 - STATE LINE
 - COUNTY LINE
 - SHOULDERED URBAN BOUNDARIES
 - CITY LIMITS
 - FERRY ROUTE AND RAMP
 - SANDWICH CREEK OR STREAM
 - WIDE RIVER OR CREEK
 - RESERVOIR, POND OR LAKE W/ ISLAND
 - INDIAN DAM WITH LOCK
 - WATERFALL
 - SWAMP
 - COMMUNITY
 - COUNTY SEAT
 - SCHOOL
 - COLLEGE OR UNIVERSITY
 - HOSPITAL
 - COAST GUARD STATION
 - CHURCH
 - CHURCH WITH CEMETERY
 - CEMETERY
 - PARK STATION
 - CORRECTION OR PENAL INSTITUTION
 - QUARRY
 - SHED OR PIT
 - INDUSTRIAL GARAGE OR SALES YARD
 - HIGHWAY DEP. OR DIST. OFFICE
 - MILITARY POST
 - WATER STATION
 - FARROWING
 - HISTORICAL SITE
 - POINTS OF INTEREST
 - POST OFFICE
 - STATE FOREST
 - LIGHTHOUSE
 - MOUNTAIN SUMMIT
 - MINING GAP
 - OVERLOOK
 - REST AREA
 - VISITOR CENTER AREA
 - WELCOME CENTER AREA
 - AIRPORT
 - MILITARY AIRPORT
 - NATIONAL STATE FOREST BOUNDARY
 - WILDLIFE REFUGE
 - NATIONAL STATE PARK BOUNDARY
 - GAME LANDS BOUNDARY
 - MILITARY RESERVATION BOUNDARY
 - INDIAN RESERVATION BOUNDARY



**EDGECOMBE COUNTY
NORTH CAROLINA**

PREPARED BY THE
NORTH CAROLINA DEPARTMENT OF TRANSPORTATION
OPERATIONS PROGRAM MANAGEMENT UNIT - MAPPING SECTION
IN COOPERATION WITH THE
U.S. DEPARTMENT OF TRANSPORTATION
FEDERAL HIGHWAY ADMINISTRATION
SCALE



NORTH CAROLINA PLANE COORDINATE SYSTEM
LAMBERT CONFORMAL CONIC PROJECTION