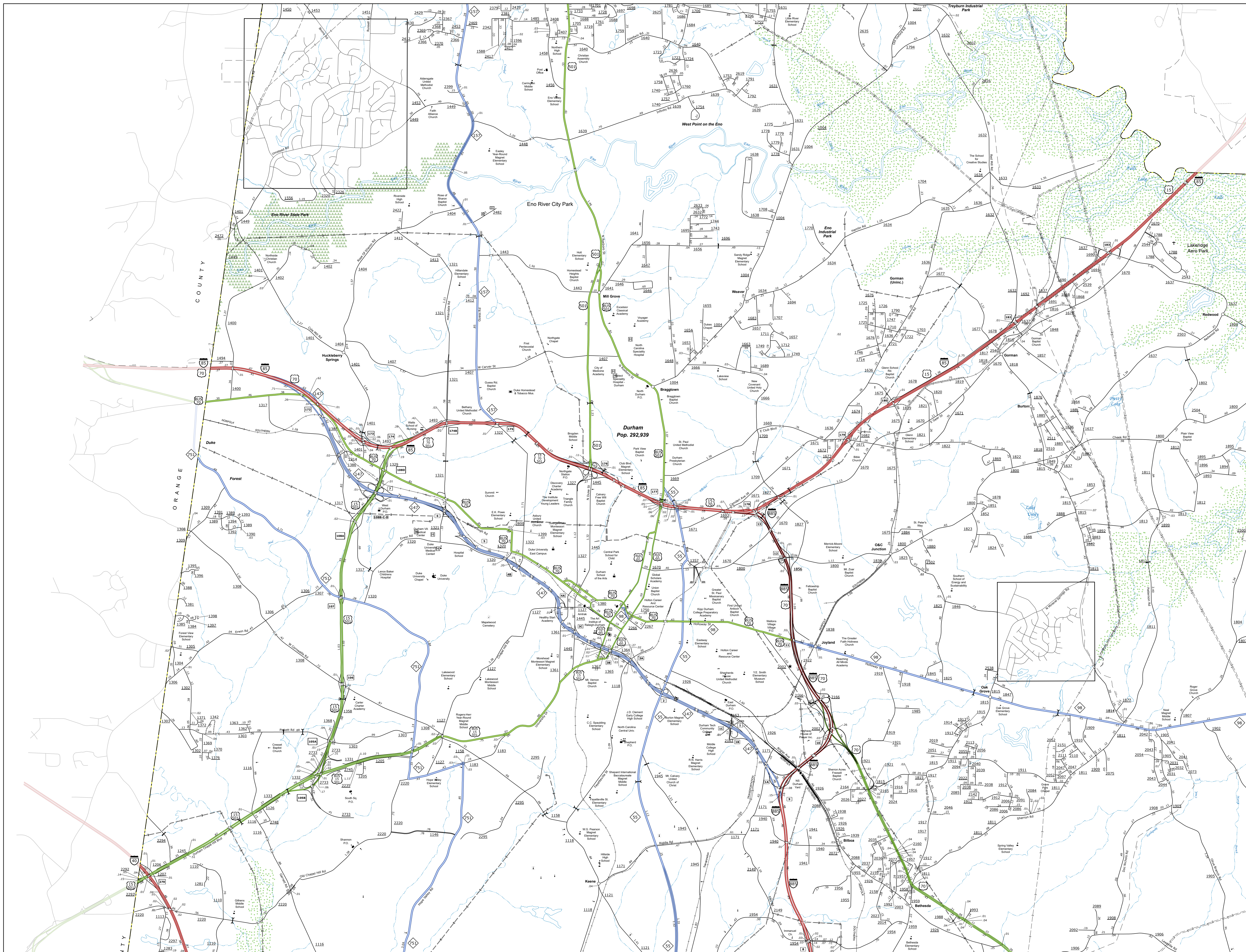



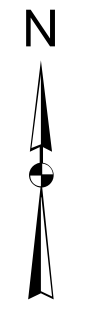
TERMS OF USE: The Mapping Section's goal is to provide the most accurate and current information possible. Map data is compiled from numerous sources including aerial photography, ground surveys, and other primary information. It is the user's responsibility to verify the accuracy of map data before use. The information shown on this map was last updated in April 2024.

COPIES OF THIS MAP ARE AVAILABLE TO THE PUBLIC AT NO CHARGE. CONTACT US TO ORDER: 919.286.7300 OR WWW.DURHAMCOUNTYGOV.COM/DMAS



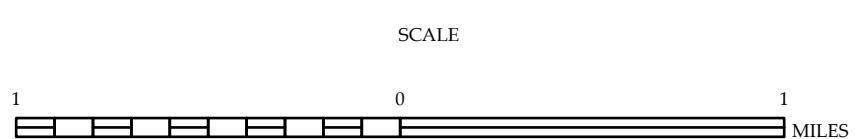
LEGEND

- INTERSTATE US NC
- Decided Hwy
- Undecided Hwy
- BLUE RIDGE PARKWAY
- CONCRETE PAVED ROAD
- HARD SURFACED ROAD
- NON-STEEL ROAD
- PROFESSIONAL GRADE ROAD
- PROPOSED LOCATION
- INTERSECTION BRIDGE
- STANDARD ROAD BRIDGE
- RAILROAD BRIDGE
- DRAW SPAN ON BRIDGE
- PIED PONTON BRIDGE
- PIED PONTON UNDERPASS
- STEEL ARCH UNDERPASS
- TUNNEL
- FLYWAY
- RAILROAD
- INTERSTATE HIGHWAY
- U.S. NUMBERED HIGHWAY
- N.C. NUMBERED HIGHWAY
- N.C. NUMBERED BICYCLE ROUTE
- INTERSTATE INTERCHANGE NUMBER
- SECONDARY ROAD NUMBER
- UTILITY LINES
- RAILROAD LINE
- RAILROAD LOCATION
- POST AREA
- STATE LINE
- COUNTY LINE
- CITY LIMITS
- FERRY ROUTE
- NARROW CREEK OR STREAM
- WIDE RIVER OR CREEK
- RESERVOIR, POND OR LAKE W/ ISLAND
- DAM OR DAM WITH WEIR/LAKE
- WATERFALL
- SWAMP
- COMMUNITY, TOWN OR CITY CENTER
- COUNTY SEAT
- SCHOOL
- COLLEGE OR UNIVERSITY
- HOSPITAL
- GRAND GRAND STATION
- CHURCH
- CHURCH WITH CEMETERY
- CEMETERY
- PARK STATION
- CORRECTION OR JAIL INSTITUTION
- QUARRY
- HOUSING UNIT OR DIST. OFFICE
- MILITARY POST
- RAILROAD STATION
- PORT OF INTEREST
- HISTORICAL SITE
- STATE FOREST
- SOUTH FENCE
- MOUNTAIN SUMMIT
- OVERVIEW
- REST AREA
- WINDTOWER REST AREA
- STEEL ARCH UNDERPASS
- RAILROAD
- MILITARY AIRPORT
- FIELD
- NATIONAL STATE FOREST BOUNDARY
- WILDLIFE REFUGE
- NATIONAL STATE PARK BOUNDARY
- GAME LANDS BOUNDARY
- MILITARY RESERVATION BOUNDARY
- INDIAN RESERVATION BOUNDARY



DURHAM COUNTY NORTH CAROLINA

PREPARED BY THE NORTH CAROLINA DEPARTMENT OF TRANSPORTATION OPERATIONS PROGRAM MANAGEMENT UNIT - MAPPING SECTION IN COOPERATION WITH THE U.S. DEPARTMENT OF TRANSPORTATION FEDERAL HIGHWAY ADMINISTRATION



NORTH CAROLINA PLANE COORDINATE SYSTEM LAMBERT CONFORMAL CONIC PROJECTION