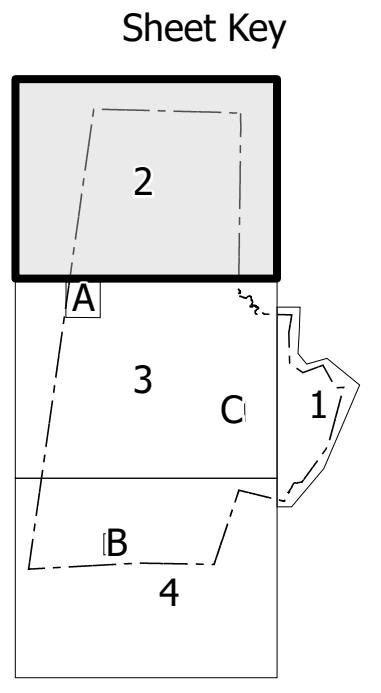
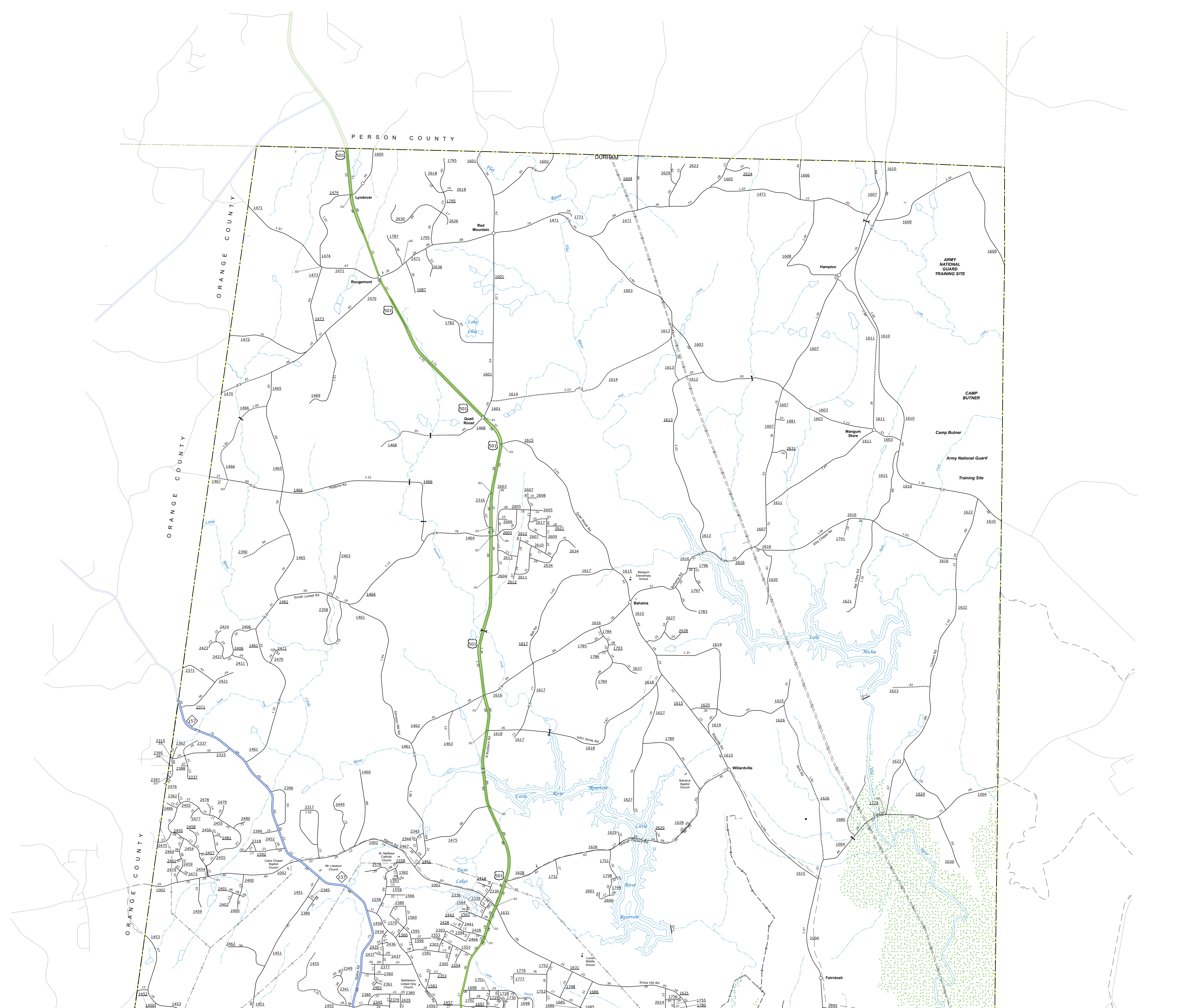


TERMS OF USE: The Mapping Section's goal is to provide the most accurate and current information possible. Map data is compiled from numerous sources including aerial photography, ground surveys, and other data. The Mapping Section is not responsible for errors or omissions on this map. The information shown on this map was last updated in August 2024.

COPIES OF THIS MAP ARE AVAILABLE TO THE PUBLIC AT NO CHARGE. CONTACT US TO OBTAIN: 919.286.3333 OR WWW.NCSTATE.GOV/TRANSPORTATION/OPERATIONS/PROGRAMS/MAPPING

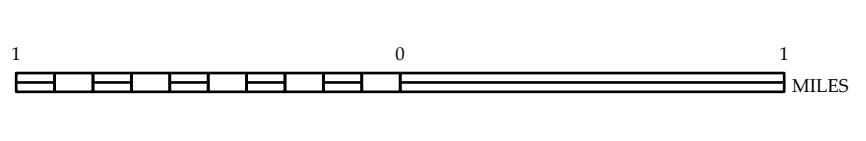


- LEGEND**
- INTERSTATE US NC
 - Blue Ridge Parkway
 - Unimproved Road
 - Unimproved Road
 - Hard Surfaced Road
 - Non-System Road
 - Professionally Drawn Road
 - Project Location
 - Intersection Break
 - Standard Road Bridge
 - Standard Bridge
 - Draw Span on Bridge
 - Footpath Bridge
 - Footpath Walkway
 - Footpath Underpass
 - Vehicle Underpass
 - Tunnel
 - Utility
 - Interstate Highway
 - U.S. Numbered Highway
 - U.S. Numbered Highway
 - N.C. Numbered Bicycle Route
 - N.C. Numbered Bicycle Route
 - Interstate Interchange Number
 - Secondary Road Number
 - Utility Lines
 - Railroad Line
 - Railroad Station
 - Post Office
 - State Line
 - County Line
 - City Line
 - Ferry Route
 - Narrow Creek or Stream
 - Wide River or Creek
 - Reservoir, Pond or Lake w/ Island
 - Dam or Dam Water Lake
 - Waterfall
 - Swamp
 - Community, Town or City Center
 - County Seat
 - School
 - College or University
 - Hospital
 - Coast Guard Station
 - Church
 - Church with Cemetery
 - Cemetery
 - Police Station
 - Correctional or Penal Institution
 - Quarry
 - Highway or Pkwy
 - Highway Garage or Maint. Yard
 - Highway Dist. or Dist. Office
 - Military Post
 - Fire Station
 - Fire Station
 - Historical Site
 - Point of Interest
 - State Forest
 - Mountain Summit
 - Overlook
 - Rest Area
 - Visitor Ctr. Rest Area
 - Wildlife Ctr. Rest Area
 - Airport
 - Military Airport
 - Field Post
 - National State Forest Boundary
 - Wildlife Refuge
 - National State Park Boundary
 - Game Lands Boundary
 - Military Reservation Boundary
 - Indian Reservation Boundary



**DURHAM COUNTY
NORTH CAROLINA**

PREPARED BY THE
NORTH CAROLINA DEPARTMENT OF TRANSPORTATION
OPERATIONS PROGRAM MANAGEMENT UNIT - MAPPING SECTION
IN COOPERATION WITH THE
U.S. DEPARTMENT OF TRANSPORTATION
FEDERAL HIGHWAY ADMINISTRATION



NORTH CAROLINA PLANE COORDINATE SYSTEM
LAMBERT CONFORMAL CONIC PROJECTION