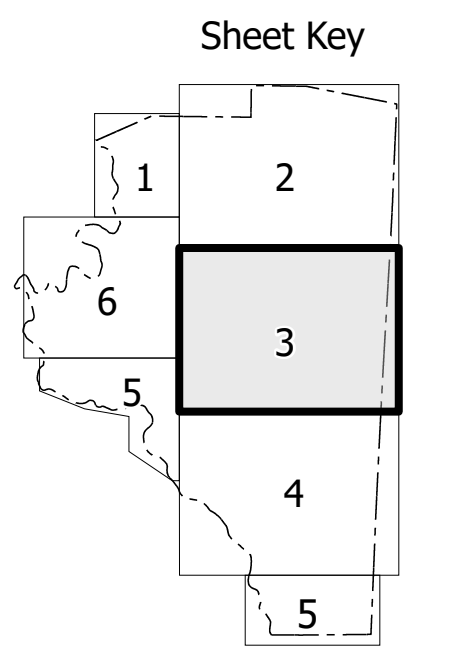


TERMS OF USE: This map is provided as a service to the public and is not intended to be used for any purpose other than general information. The user assumes all responsibility for any use of this map. The user agrees to hold the provider harmless for any and all consequences arising from the use of this map. The user agrees to indemnify and hold the provider harmless for any and all claims, damages, and expenses, including reasonable attorneys' fees, arising from the use of this map. The user agrees to release the provider from any and all liability for any and all claims, damages, and expenses, including reasonable attorneys' fees, arising from the use of this map. The user agrees to hold the provider harmless for any and all consequences arising from the use of this map. The user agrees to indemnify and hold the provider harmless for any and all claims, damages, and expenses, including reasonable attorneys' fees, arising from the use of this map. The user agrees to release the provider from any and all liability for any and all claims, damages, and expenses, including reasonable attorneys' fees, arising from the use of this map.


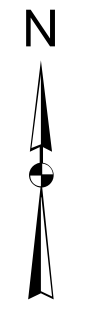
COPIES OF THIS MAP ARE AVAILABLE TO THE PUBLIC AT NO CHARGE. CONTACT US TO ORDER: 704.785.4300 OR WWW.DAVIDSONCOUNTY.NC.GOV



Sheet Key

LEGEND

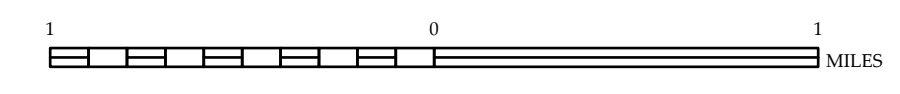
- INTERSTATE US NC
- US NUMBERED HIGHWAY
- US NUMBERED BI-CYCLE ROUTE
- INTERSTATE EXISTING NUMBER
- SECONDARY ROAD NUMBER
- FIFTY FIVE
- RAILROAD LINE
- RAILROAD STATION
- POST AREA
- STATE LINE
- COUNTY LINE
- UNINCORPORATED TOWN BOUNDARIES
- CITY LIMITS
- ERRY ROUTE AND RAMP
- BARBER CREEK OR STREAM
- WIDE RIVER OR CREEK
- RESERVOIR, POND OR LAKE W/ ISLAND
- DAM OR DAM WITH LOCK
- WATERFALL
- SHRUB
- COMBENNY
- COUNTY SEAT
- SCHOOL
- COLLEGE OR UNIVERSITY
- HOSPITAL
- COAST GUARD STATION
- CHEMIST
- CHEMIST WITH CEMETERY
- CHEMIST
- POWERS STATION
- CORRECTION OR PENAL INSTITUTION
- GRANARY
- REST OR PTE
- HIGHWAY GARAGE OR MAINT. YARD
- HIGHWAY DIV. OR DIST. OFFICE
- MILITARY POST
- WATER STATION
- FABRICATIONS
- RESERVOIR SITE
- POINTS OF INTEREST
- POST OFFICE
- STATE FOREST
- FOREST
- FORESTMAN'S SHED
- FORESTMAN'S GAP
- OVERLOOK
- REST AREA
- WINDOR CREEK REST AREA
- WELCOME TO REST AREA
- AIRPORT
- MILITARY AIRPORT
- NATIONAL STATE FOREST BOUNDARY
- WILDLIFE REFUGE
- NATIONAL STATE PARK BOUNDARY
- GAME LANDS BOUNDARY
- MILITARY RESERVATION BOUNDARY
- DISARM RESERVATION BOUNDARY



DAVIDSON COUNTY
NORTH CAROLINA

PREPARED BY THE
NORTH CAROLINA DEPARTMENT OF TRANSPORTATION
OPERATIONS PROGRAM MANAGEMENT UNIT - MAPPING SECTION
IN COOPERATION WITH THE
U.S. DEPARTMENT OF TRANSPORTATION
FEDERAL HIGHWAY ADMINISTRATION

SCALE



NORTH CAROLINA PLANE COORDINATE SYSTEM
LAMBERT CONFORMAL CONIC PROJECTION