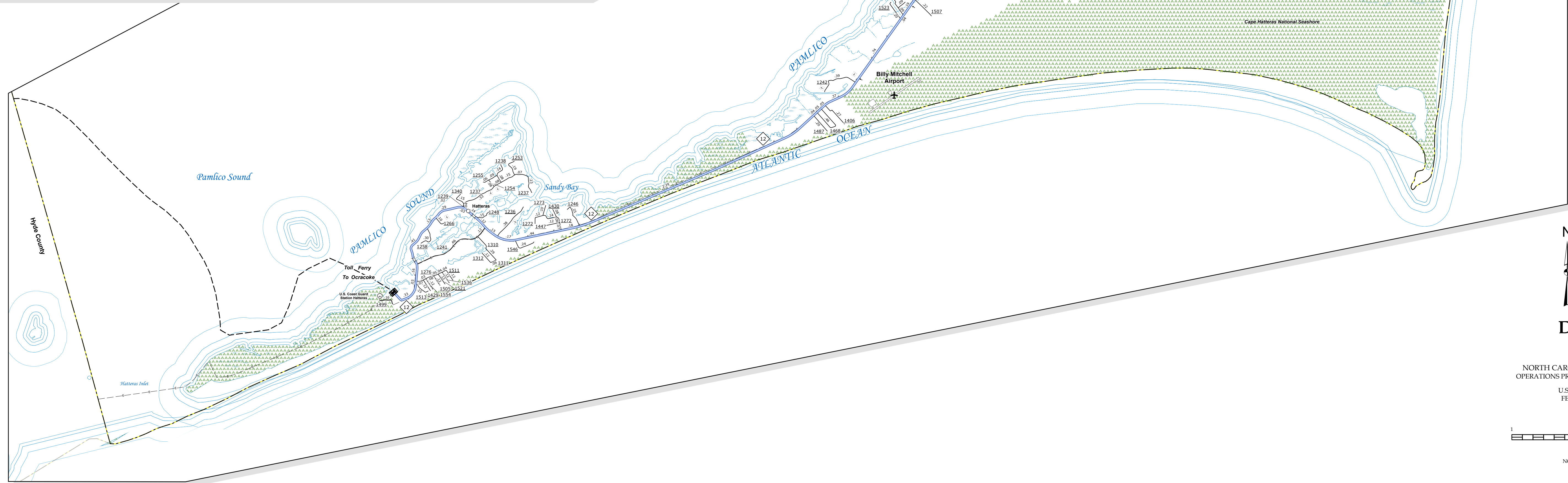
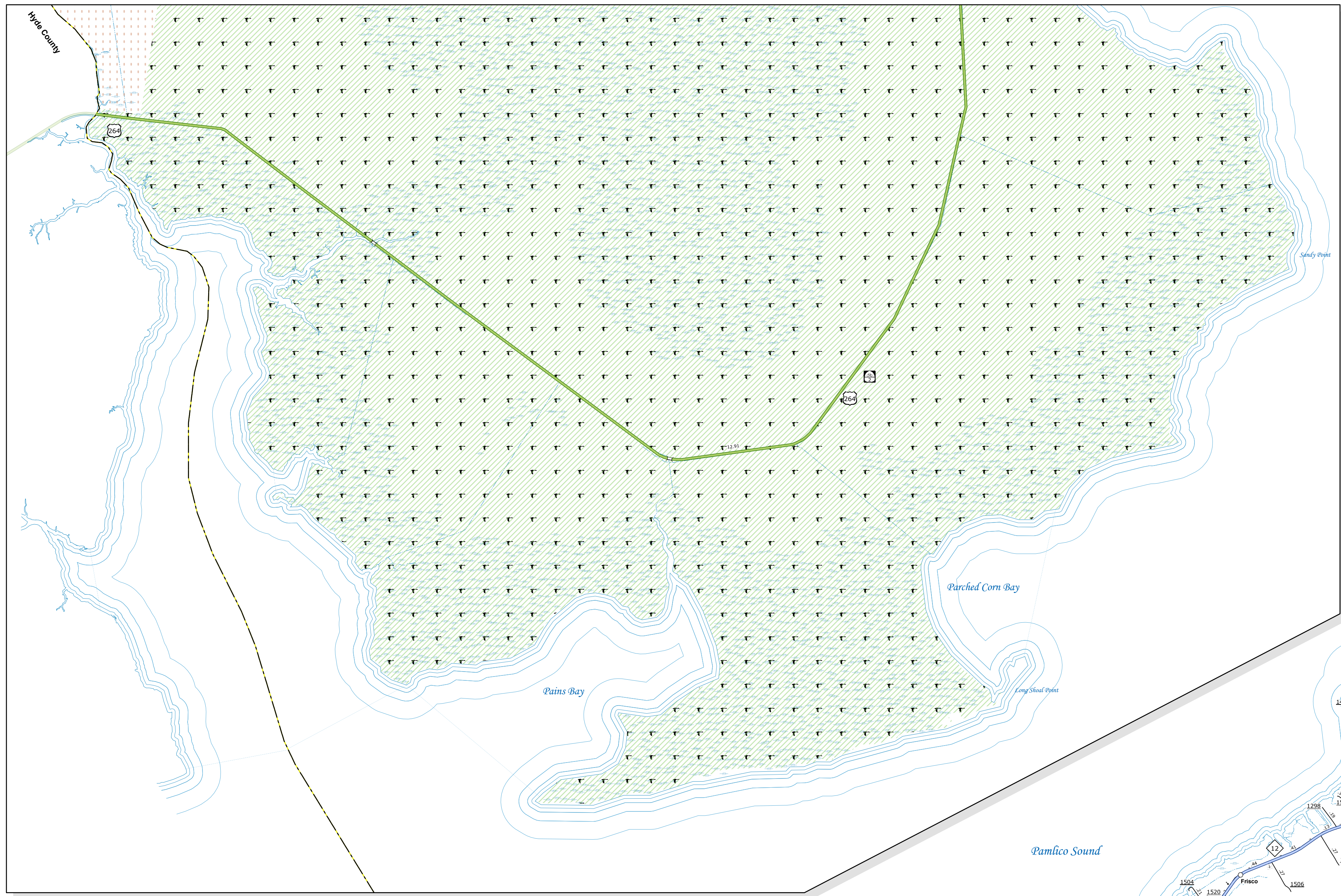
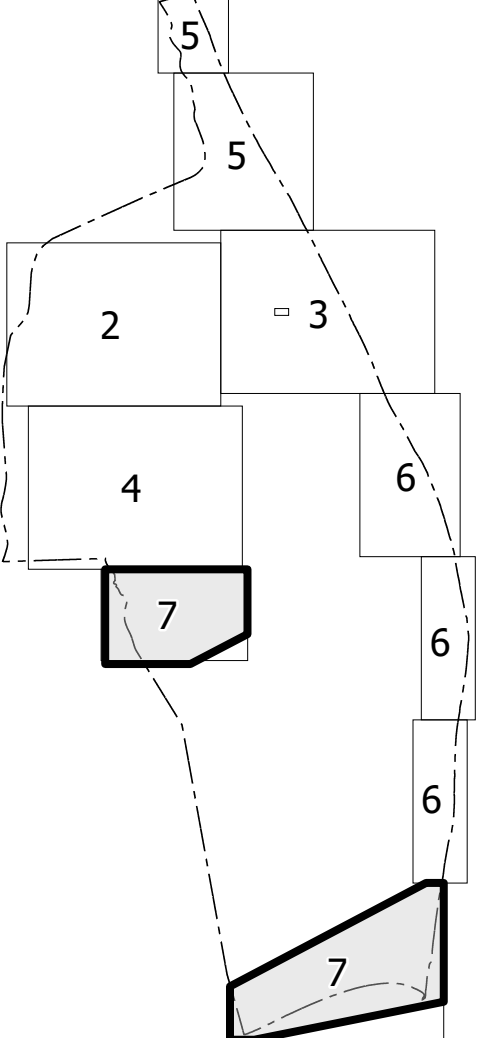


TERMS OF USE: The Mapping Section's goal is to provide the most accurate and current information possible. Map data is compiled from numerous sources with varying dates of publication and some accuracy variations. As a result, the accuracy, currency and completeness of these maps cannot be guaranteed. The information shown on the map was last updated in March 2024. For original copies of this map or additional map products, visit <https://www.ncdot.gov/transportation/operations/management/mapping/>.

COPIES OF THIS MAP ARE AVAILABLE TO THE PUBLIC FROM THE OFFICE OF THE STATE ARCHIVIST, 100 SOUTH BRUNNEN ST., RALEIGH, NC 27601. CONTACT: 919.733.7000.

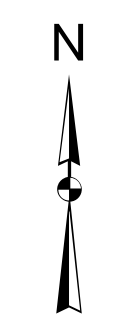


Sheet Key



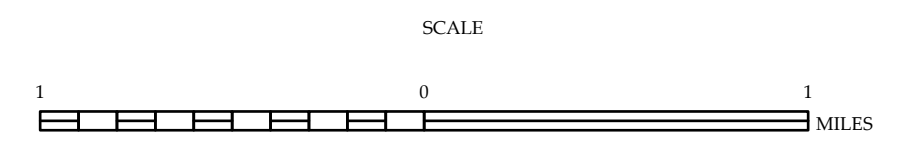
LEGEND

- INTERSTATE US
- INTERSTATE NC
- US NUMBERED HIGHWAY
- NC NUMBERED HIGHWAY
- US NUMBERED BIWAY ROUTE
- NC NUMBERED BIWAY ROUTE
- INTERSTATE INTERCHANGE NUMBER
- SECONDARY ROAD NUMBER
- UTILITY LINES
- RAILROAD LINE
- STATE LINE
- COUNTY LINE
- SMOOTHED BOUNDARIES
- CITY LIMITS
- FERRY ROUTE AND RAMP
- WATERWAY
- RESERVE, POND, LAKE, W. ISLAND
- DAM OR DAM SITE
- WATERFALL
- SWAMP
- COMBENTY
- COUNTY SEAT
- SCHOOL
- COLLEGE OR UNIVERSITY
- TRAVEL CENTER
- COAST GUARD STATION
- CHEMICAL
- CHEMICAL WITH CEMETERY
- CHEMISTRY
- PARK STATION
- CORRECTIONS OR PENAL INSTITUTION
- QUARRY
- MEN OR PIT
- HIGHWAY GARAGE OR MAINT. YARD
- HIGHWAY DEP. OR REST. OFFICE
- MILITARY POST
- WILDERNESS
- FAIRBORO ANDS
- HISTORICAL SITE
- POINT OF INTEREST
- POST OFFICE
- STATE FOREST
- LIGHTHOUSE
- MOUNTAIN SUMMIT
- MOUNTAIN GAP
- OUTLOOK
- REST AREA
- VISITOR CTR. REST AREA
- WILCOX CTR. REST AREA
- AIRPORT
- MILITARY AIRPORT
- NATIONAL STATE FOREST BOUNDARY
- WILDLIFE REFUGE
- NATIONAL STATE PARK BOUNDARY
- GAME LANDS BOUNDARY
- MILITARY RESERVATION BOUNDARY
- INDIAN RESERVATION BOUNDARY



DARE COUNTY NORTH CAROLINA

PREPARED BY THE NORTH CAROLINA DEPARTMENT OF TRANSPORTATION OPERATIONS PROGRAM MANAGEMENT UNIT - MAPPING SECTION IN COOPERATION WITH THE U.S. DEPARTMENT OF TRANSPORTATION FEDERAL HIGHWAY ADMINISTRATION



NORTH CAROLINA PLANE COORDINATE SYSTEM LAMBERT CONFORMAL CONIC PROJECTION

SHEET 7 of 7