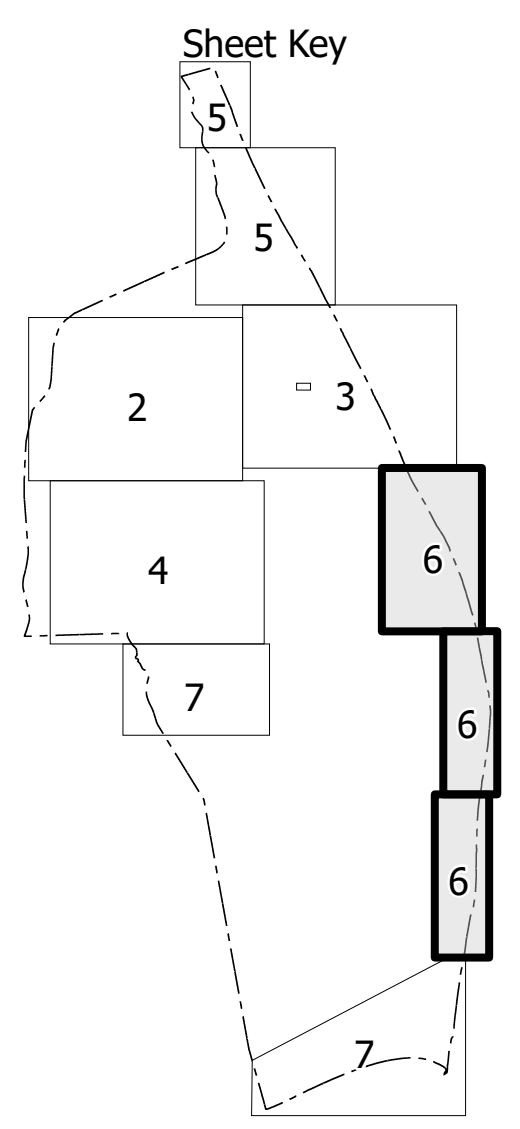
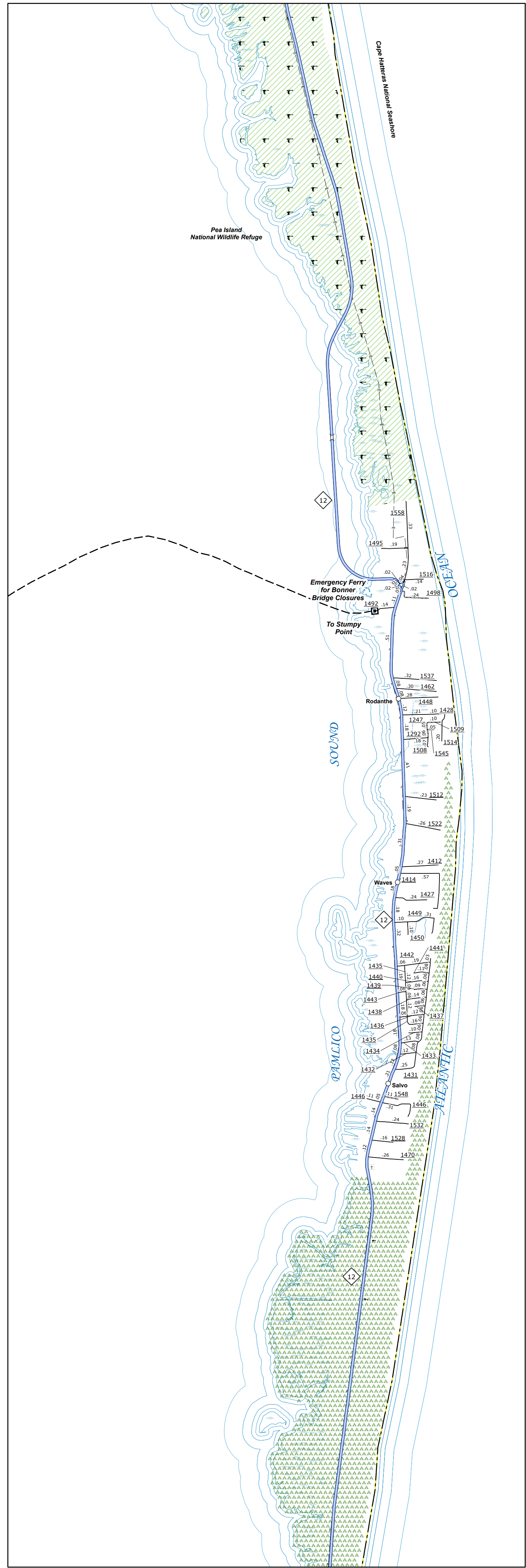



TERMS OF USE: The Mapping Section's goal is to provide the most accurate and current information possible. Map data is collected from numerous sources with varying degrees of accuracy. As a result, the accuracy, reliability, and completeness of these data may vary. The user assumes all responsibility for any errors or omissions. The information shown on this map was last updated in June 2025. For digital copies of this map or additional map products, visit <https://www.ncdot.gov/transportation/mapping/Products.aspx>.

COPIES OF THIS MAP ARE AVAILABLE TO THE PUBLIC AT THE FOLLOWING ADDRESS:
 PUBLIC INFORMATION DIVISION
 4001 BRIDGE PL
 RALEIGH, NC 27601
 (919) 884-4400

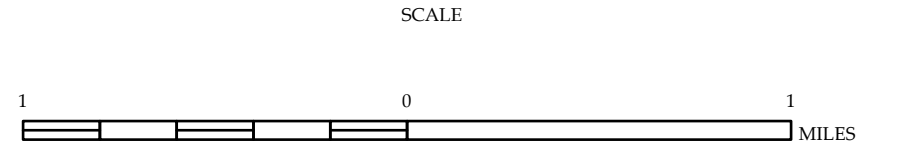


- LEGEND**
- INTERSTATE US NC
 - US NUMBERED HIGHWAY
 - NC NUMBERED HIGHWAY
 - U.S. NUMBERED BIKEWAY
 - NC NUMBERED BIKEWAY ROUTE
 - INTERSTATE BIKEWAY NUMBER
 - SECONDARY ROAD NUMBER
 - UTILITY LINE
 - RAILROAD LINE
 - RAILROAD STATION
 - INLET AREA
 - STATE LINE
 - COUNTY LINE
 - SMOOTHED URBAN BOUNDARIES
 - CITY LIMITS
 - FERRY ROUTE AND CAMP
 - NARROW CREEK OR STREAM
 - WIDE RIVER OR CREEK
 - RESERVOIR, POND OR LAKE W/ ISLAND
 - INDIAN RESERVATION
 - WATERFALL
 - SWAMP
 - COMMUNITY
 - COUNTY SEAT
 - SCHOOL
 - COLLEGE OR UNIVERSITY
 - HOSPITAL
 - COAST GUARD STATION
 - CHURCH
 - CHURCH WITH CEMETERY
 - CEMETERY
 - PARK STATION
 - CORRECTION OR PENAL INSTITUTION QUARTERS
 - MINI OR PIT
 - HOUSING GARAGE OR MAIN YARD
 - HIGHWAY INN OR REST OFFICE
 - MILITARY POST
 - WIGWAG STATION
 - FARROW POINT
 - HISTORICAL SITE
 - POINTS OF INTEREST
 - POST OFFICE
 - STATE FOREST
 - LIGHTHOUSE
 - MOUNTAIN SHAGBIT
 - MINUTING GAP
 - OVERLOOK
 - REST AREA
 - VISITOR CENTER AREA
 - WILCOX CENTER AREA
 - ARMORY
 - MILITARY AIRPORT
 - NATIONAL STATE FOREST BOUNDARY
 - WILDLIFE REFUGE
 - NATIONAL STATE PARK BOUNDARY
 - GAME LANDS BOUNDARY
 - MILITARY RESERVATION BOUNDARY
 - INDIAN RESERVATION BOUNDARY



**DARE COUNTY
NORTH CAROLINA**

PREPARED BY THE
 NORTH CAROLINA DEPARTMENT OF TRANSPORTATION
 OPERATIONS PROGRAM MANAGEMENT UNIT - MAPPING SECTION
 IN COOPERATION WITH THE
 U.S. DEPARTMENT OF TRANSPORTATION
 FEDERAL HIGHWAY ADMINISTRATION



NORTH CAROLINA PLANE COORDINATE SYSTEM
 LAMBERT CONFORMAL CONIC PROJECTION