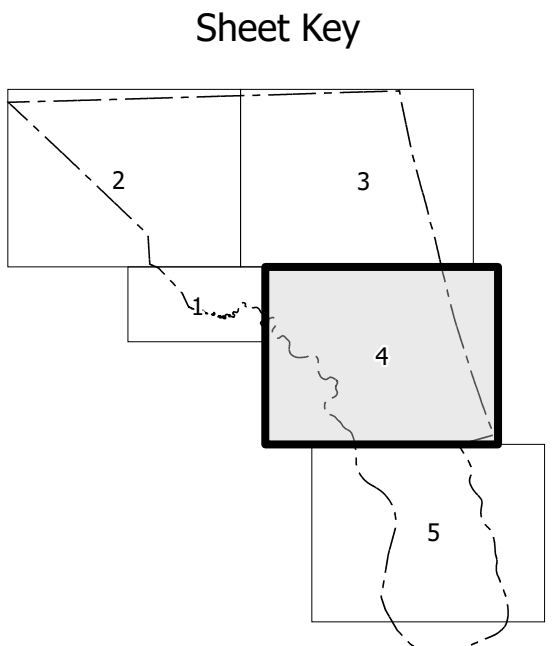



TERMS OF USE: The Mapping Section's goal is to provide the most accurate and current information possible. Map data is collected from numerous sources with varying degrees of accuracy. As a result, the accuracy, currency and completeness of the information shown on this map may vary. The information shown on this map was last updated in March 2024. For digital copies of this map or additional map products, visit <https://www.ncdot.gov/transportation/transportation-services/transportation-services.aspx>.

COPIES OF THIS MAP ARE AVAILABLE TO THE PUBLIC AT THE CURRITUCK COUNTY PUBLIC WORKS DEPARTMENT, 1000 W. STATE ST., CURRITUCK COUNTY, NC 24543. (813) 534-4830.

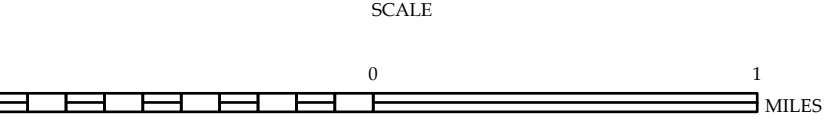


- LEGEND**
- INTERSTATE US NC Divided Hwy Undivided Hwy
  - HEAVY TRUCK PARKWAY
  - UNPAVED SURFACE ROAD
  - HARD SURFACE ROAD
  - MONUMENTED ROAD
  - PROPOSED DRAINAGE ROAD
  - PROPOSED DRAINAGE
  - INTERSECTION DISTANCE
  - STANDARD ROAD BRIDGE
  - RAILROAD BRIDGE
  - DRAY SPAN ON BRIDGE
  - PIED PISTON BRIDGE
  - PIED PISTON WALKWAY
  - PIED PISTON UNDERPASS
  - VERTICAL CURVATURE
  - TUNNEL
  - CLEVERT
  - PIPE
  - INTERSTATE HIGHWAY
  - U.S. NUMBERED HIGHWAY
  - N.C. NUMBERED HIGHWAY
  - U.S. NUMBERED BI-CYCLE ROUTE
  - N.C. NUMBERED BI-CYCLE ROUTE
  - INTERSTATE INTERCHANGE NUMBER
  - SECONDARY ROAD NUMBER
  - UTILITY LINES
  - RAILROAD LINE
  - RAILROAD STATION
  - POST OFFICE
  - STATE LINE
  - COUNTY LINE
  - CITY LIMITS
  - SMOOTHED BOUNDARIES
  - CITY LIMITS
  - TRAIL ROUTE AND DAM
  - NARROW CREEK OR STREAM
  - WIDE RIVER OR CREEK
  - RESERVOIR, POND OR LAKE W/ ISLAND
  - DAM OR DAM WITH LOCK
  - WATERFALL
  - SWAMP
  - COMBENITY
  - CITY LIMITS
  - SCHOOL
  - COLLEGE OR UNIVERSITY
  - HOSPITAL
  - POST OFFICE
  - CITY WITH CEMETERY
  - CEMETERY
  - PARK STATION
  - CORRECTION OR PENAL INSTITUTION
  - ARMY
  - NAVY
  - BIKWAY GARAGE OR MAINT. YARD
  - BIKWAY DIV. OR DIST. OFFICE
  - MILITARY WHT
  - WEIGH STATION
  - PARKBOARDS
  - RECREATIONAL SITE
  - POINTS OF INTEREST
  - POST OFFICE
  - STATE FOREST
  - SHOREHOUSE
  - MOUNTAIN SUMMIT
  - MOUNTAIN GAP
  - OVERLOOK
  - REST AREA
  - TRUCK REST AREA
  - WELCOME TRUCK REST AREA
  - AIRPORT
  - MILITARY AIRPORT
  - NATIONAL - STATE FOREST BOUNDARY
  - WILDLIFE REFUGE
  - CITY LIMITS
  - NATIONAL - STATE PARK BOUNDARY
  - GAME LAND BOUNDARY
  - MILITARY RESERVATION BOUNDARY
  - INDIAN RESERVATION BOUNDARY



**CURRITUCK COUNTY  
NORTH CAROLINA**

PREPARED BY THE  
NORTH CAROLINA DEPARTMENT OF TRANSPORTATION  
OPERATIONS PROGRAM MANAGEMENT UNIT - MAPPING SECTION  
IN COOPERATION WITH THE  
U.S. DEPARTMENT OF TRANSPORTATION  
FEDERAL HIGHWAY ADMINISTRATION



NORTH CAROLINA PLANE COORDINATE SYSTEM  
LAMBERT CONFORMAL CONIC PROJECTION