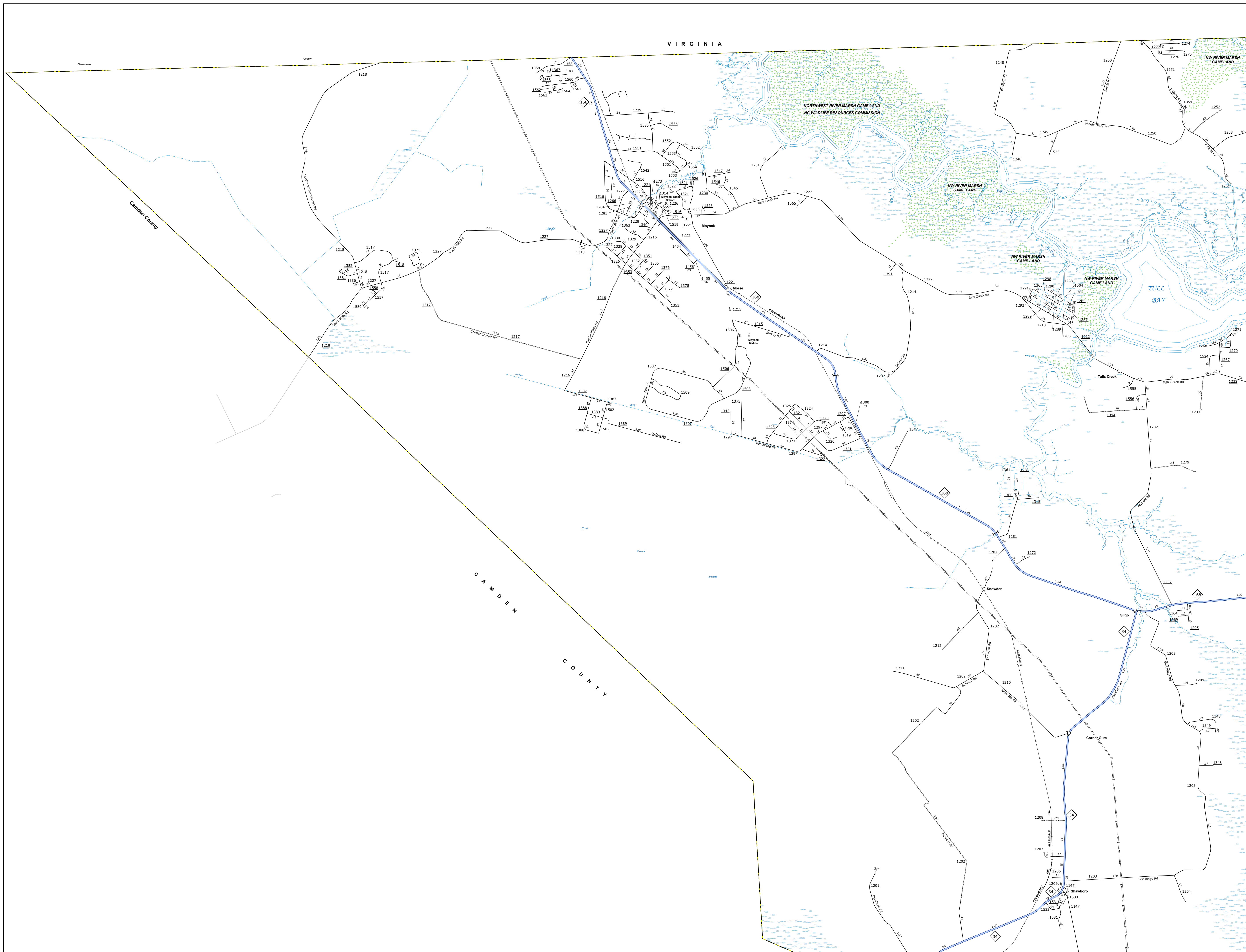
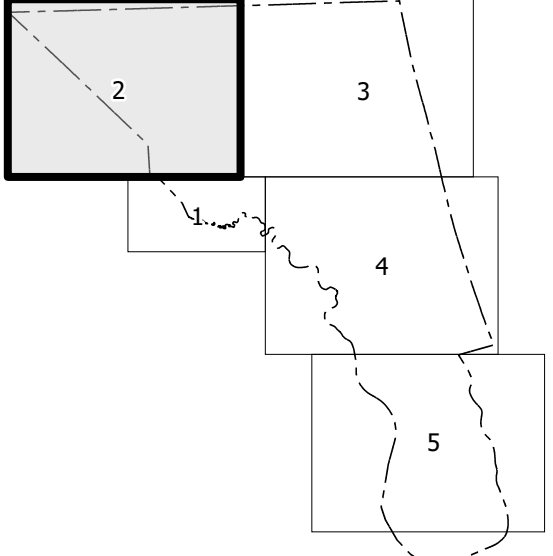


TERMS OF USE: The Mapper's Section is pleased to provide the most accurate and current information possible. Map data is compiled from numerous sources with varying degrees of certification and map accuracy standards. As a result, the accuracy, currency and completeness of information cannot be guaranteed. The information shown on this map was last updated in March 2024. For original copies of this map or additional map products, visit <https://www.ncdot.gov/transportation/transportation-services/transportation-services.aspx>

COPIES OF THIS MAP ARE AVAILABLE TO THE PUBLIC AT THE CURRITUCK COUNTY RECORDS DEPARTMENT, 100 W. MARKET STREET, CURRITUCK COUNTY, NC 27825. PHONE: (252) 929-5440. FAX: (252) 929-5441.


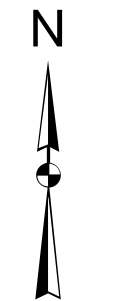


Sheet Key



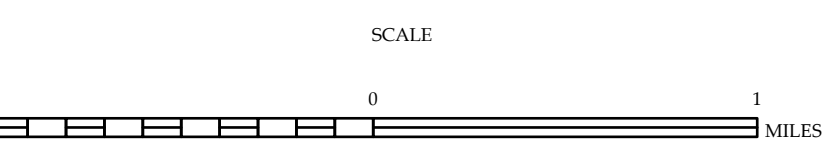
LEGEND

- INTERSTATE US NC Divided Hwy Undivided Hwy
- MULTILANE PARKWAY
- UNPAVED BRUSHED ROAD
- HARD SURFACED ROAD
- UNPAVED ROAD
- PROPOSED DRAINAGE ROAD
- PROPOSED DRAINAGE
- STANDARD ROAD BRIDGE
- RAILROAD BRIDGE
- DRAIN SPAN ON BRIDGE
- PERMEABLE BRIDGE
- PERMEABLE WALKWAY
- PERMEABLE UNDERPASS
- VERTICAL UNDERPASS
- TUNNEL
- CELESTIAL
- POP
- INTERSTATE HIGHWAY
- U.S. NUMBERED HIGHWAY
- NC NUMBERED HIGHWAY
- U.S. NUMBERED BI-CYCLE ROUTE
- NC NUMBERED BI-CYCLE ROUTE
- INTERSTATE OVERPASS NUMBER
- SECONDARY ROAD NUMBER
- URBEN VIEWS
- RAILROAD LINE
- RAILROAD STATION
- POST OFFICE
- STATE LINE
- COUNTY LINE
- SMOOTHED IRON BOUNDARIES
- CITY LIMITS
- TRAIL ROUTE AND DAM
- NARROW CREEK OR STREAM
- WIDE RIVER OR CREEK
- RESERVOIR, POND OR LAKE W/ ISLAND
- DAM OR DAM WITH LOCK
- WATERFALL
- SWAMP
- COMBUNITY
- CITY LIMIT
- SCHOOL
- COLLEGE OR UNIVERSITY
- HOSPITAL
- CHURCH OR CHURCH STATION
- CEREB
- CEREB WITH CEMETERY
- CEMETERY
- PUBLIC STATION
- CORRECTION OR PENAL INSTITUTION
- ARMY
- NAVY
- BIOPAY GARAGE OR MAINT. YARD
- BIOPAY DIV. OR DIST. OFFICE
- MILITARY WAREHOUSE
- WORK STATION
- FARMHOUSE
- BIOPAY GARAGE
- POINTS OF INTEREST
- POST OFFICE
- STATE FOREST
- SHOREHOUSE
- MOUNTAIN SUMMIT
- MOUNTAIN GAP
- OVERLOOK
- REST AREA
- TRUCK REST AREA
- WELCOME TRUCK REST AREA
- AIRPORT
- MILITARY AIRPORT
- NATIONAL STATE FOREST BOUNDARY
- WILDLIFE REFUGE
- NATIONAL STATE PARK BOUNDARY
- GAME LANDS BOUNDARY
- MILITARY RESERVATION BOUNDARY
- INDIAN RESERVATION BOUNDARY



**CURRITUCK COUNTY
NORTH CAROLINA**

PREPARED BY THE
NORTH CAROLINA DEPARTMENT OF TRANSPORTATION
OPERATIONS PROGRAM MANAGEMENT UNIT - MAPPING SECTION
IN COOPERATION WITH THE
U.S. DEPARTMENT OF TRANSPORTATION
FEDERAL HIGHWAY ADMINISTRATION



NORTH CAROLINA PLANE COORDINATE SYSTEM
LAMBERT CONFORMAL CONIC PROJECTION