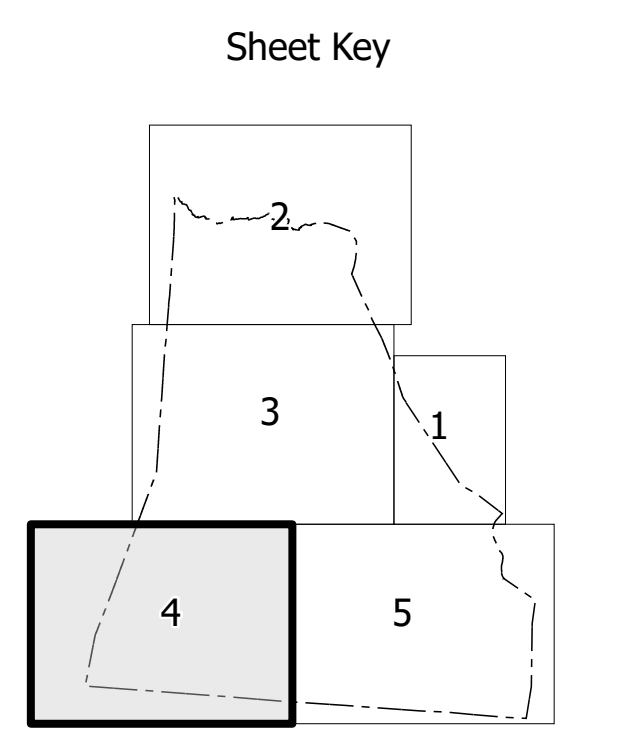
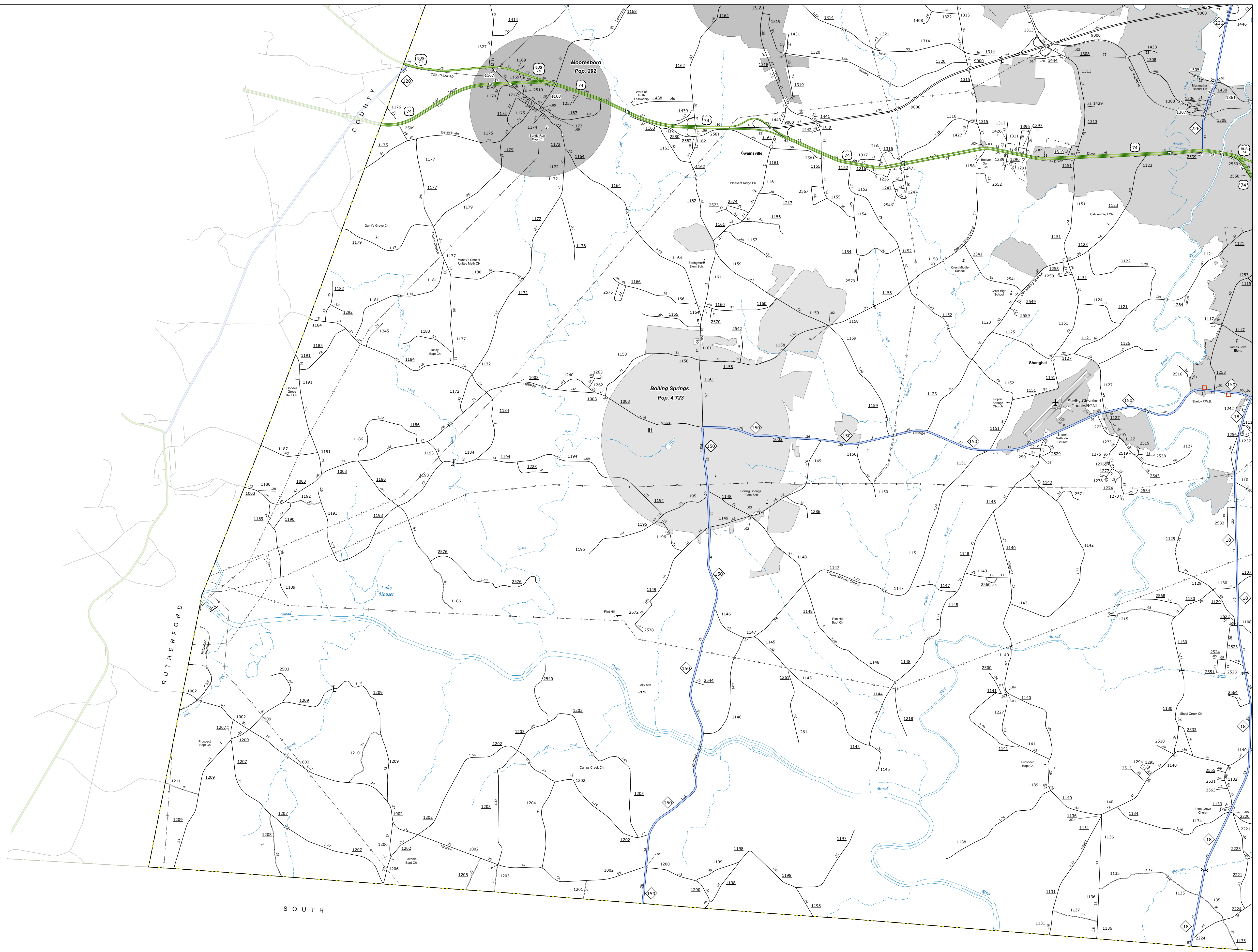


TERMS OF USE: The Mapping Section's goal is to provide the most accurate and current information possible. Map data is compiled from various sources including aerial photography, ground surveys, and other data. The North Carolina Department of Transportation is not responsible for any errors or omissions on this map. For additional information, please contact the Mapping Section at 1-800-368-3343.

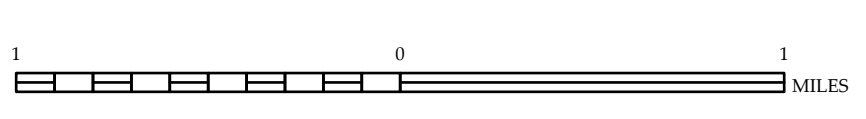
COPIES OF THIS MAP ARE AVAILABLE TO THE PUBLIC FOR A FEE. CONTACT US TO ORDER: 1-800-368-3343



- LEGEND**
- INTERSTATE US NC
 - Divided Hwy
 - Expressway
 - Blue Ridge Parkway
 - UNIMODIFIED ROAD
 - ROADSIDE SHOULDER ROAD
 - INFO SYSTEM ROAD
 - PROPOSED ROAD
 - PROJECT LOC. ADRN
 - INTERSECTION
 - STANDARD BRIDGE
 - RAILROAD BRIDGE
 - IRON SPAN BRIDGE
 - PIEDMONT BRIDGE
 - PIEDMONT WALKWAY
 - PIEDMONT UNDERPASS
 - VEHICULAR UNDERPASS
 - TUNNEL
 - CULVERT
 - POP
 - INTERSTATE HIGHWAY
 - U.S. NUMBERED HIGHWAY
 - U.S. NUMBERED BI-CYCLE ROUTE
 - N.C. NUMBERED BI-CYCLE ROUTE
 - INTERSTATE INTERCHANGE NUMBER
 - SECONDARY ROAD NUMBER
 - UTILITY LINES
 - RAILROAD LINE
 - RAILROAD STATION
 - INSULA
 - STATE LINE
 - COUNTY LINE
 - UNINCORPORATED URBAN BOUNDARIES
 - CITY LIMITS
 - FERRY ROUTE AND RAMP
 - NARROW GULCH OR STREAM
 - WIDE RIVER OR CREEK
 - RENOUV. POND OR LAKE W/ ISLAND
 - DAM OR DAM WITH LOCK
 - WATERFALL
 - SWAMP
 - COMMUNITY
 - COUNTY SEAT
 - SCHOOL
 - COLLEGE OR UNIVERSITY
 - HOSPITAL
 - COAST GUARD STATION
 - CHEMIST
 - CHEMIST/CEMETERY
 - TEMP. HWY.
 - PUBLIC STATION
 - CORRECTION OR PENAL INSTITUTION
 - GAZETTE
 - MINI OR PIT
 - ROADWAY GARAGE OR MAINT. YARD
 - BROADWAY OR POST OFFICE
 - MILITARY POST
 - WATER TOWER
 - FABRIK
 - INDUSTRIAL SITE
 - POINTS OF INTEREST
 - POST OFFICE
 - STATE FOREST
 - LIGHTHOUSE
 - MOUNTAIN SUMMIT
 - MOUNTAIN GAP
 - OVERLOOK
 - REST AREA
 - VIETNAM VETERAN REST AREA
 - WELLS
 - AIRPORT
 - MILITARY AIRPORT
 - NATIONAL STATE FOREST BOUNDARY
 - WILDLIFE REFUGE
 - NATIONAL STATE PARK BOUNDARY
 - GAME LANDS BOUNDARY
 - MILITARY RESERVATION BOUNDARY
 - INDIAN RESERVATION BOUNDARY



PREPARED BY THE
NORTH CAROLINA DEPARTMENT OF TRANSPORTATION
OPERATIONS PROGRAM MANAGEMENT UNIT - MAPPING SECTION
IN COOPERATION WITH THE
U.S. DEPARTMENT OF TRANSPORTATION
FEDERAL HIGHWAY ADMINISTRATION



NORTH CAROLINA PLANE COORDINATE SYSTEM
LAMBERT CONFORMAL CONIC PROJECTION