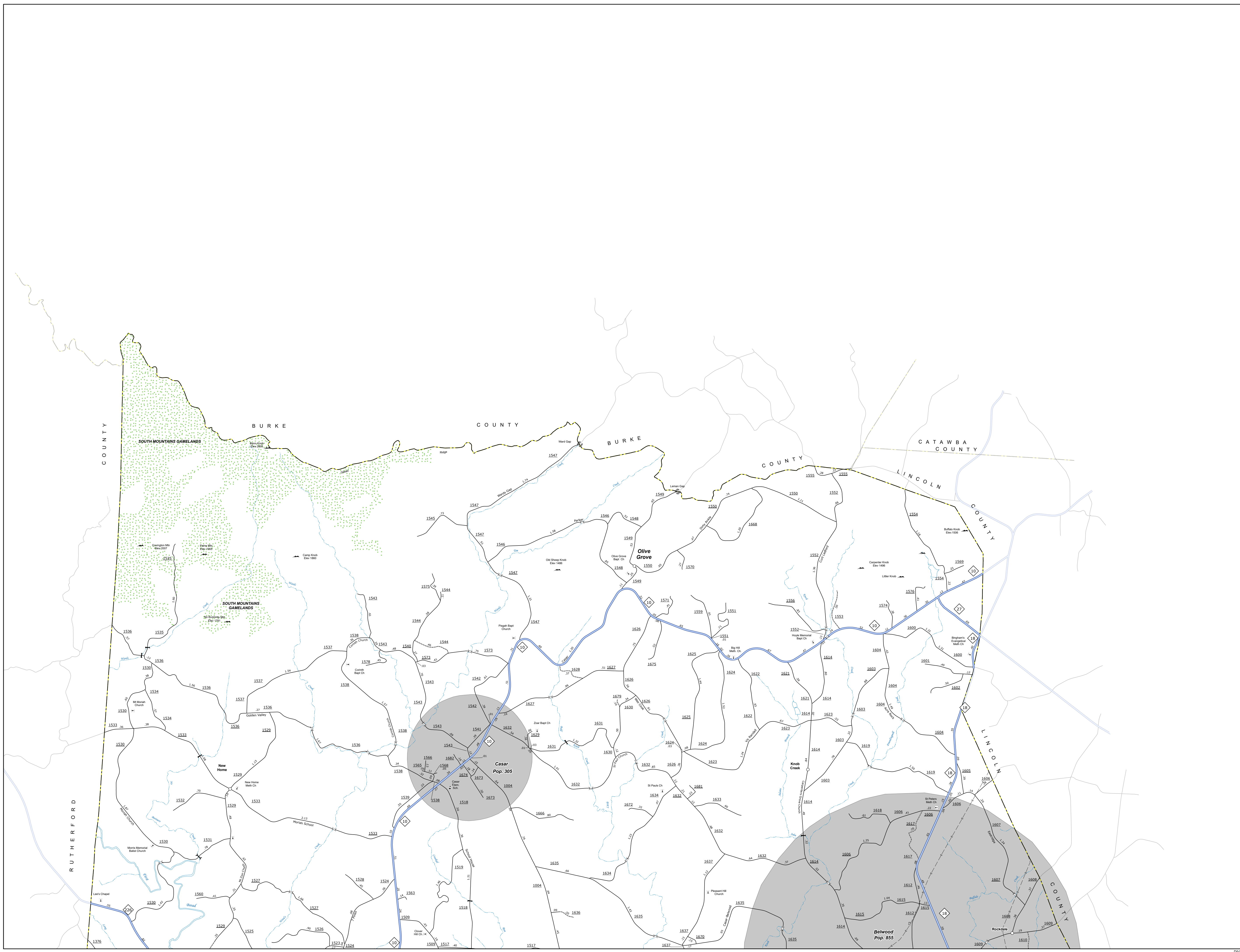

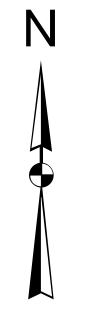


TERMS OF USE: The Mapping Section's goal is to provide the most accurate and current information possible. Maps are compiled from the most current data available. The North Carolina Department of Transportation does not warrant the accuracy of the information shown on this map. The user assumes all responsibility for the use of the information shown on this map. For additional information, visit: www.ncdot.gov

COPIES OF THIS MAP ARE AVAILABLE TO THE PUBLIC. CONTACT US TO ORDER: www.ncdot.gov

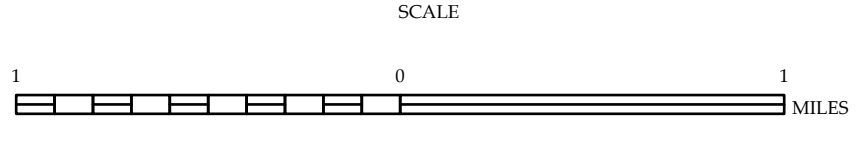


- LEGEND**
- INTERSTATE US NC
 - US HIGHWAY
 - NC HIGHWAY
 - Disputed Hwy
 - Expressway Hwy
 - Blue Bridge Parkway
 - UNIMPAVED GRAVEL ROAD
 - RAILROAD TRACK
 - INFO SYSTEM ROAD
 - PROPOSED TO BE BUILT ROAD
 - PROJECTED LOC. ADJCN
 - INTERSECTION BRIDGE
 - STANDARD ROAD BRIDGE
 - RAILROAD BRIDGE
 - BEAR SPAN OR BRIDGE
 - PEDESTRIAN BRIDGE
 - PEDESTRIAN WALKWAY
 - PEDESTRIAN UNDERPASS
 - VEHICULAR UNDERPASS
 - TUNNEL
 - CULVERT
 - POP
 - INTERSTATE HIGHWAY
 - U.S. NUMBERED HIGHWAY
 - U.S. NUMBERED BI-CYCLE ROUTE
 - N.C. NUMBERED BI-CYCLE ROUTE
 - INTERSTATE INTERCHANGE NUMBER
 - SECONDARY ROAD NUMBER
 - UTILITY LINES
 - RAILROAD LINE
 - RAILROAD STATION
 - INSULA
 - STATE LINE
 - COUNTY LINE
 - UNINCORPORATED URBAN BOUNDARIES
 - CITY LIMITS
 - FERRY ROUTE AND RAMP
 - NARROW GULCH OR STREAM
 - WIDE RIVER OR CREEK
 - RESERVOIR, POND OR LAKE W/ ISLAND
 - DAM OR DAM WITH LOCK
 - WATERFALL
 - SWAMP
 - COMMUNITY
 - COUNTY SEAT
 - SCHOOL
 - COLLEGE OR UNIVERSITY
 - HOSPITAL
 - COAST GUARD STATION
 - CHURCH
 - CHURCH CEMETERY
 - CEMETERY
 - PUBLIC SQUARE
 - CORRECTION OR PENAL INSTITUTION
 - GAZETTE
 - MINI OR PIT
 - BROWNS' GARAGE OR MOUNT YARD
 - BROWNS' TEE OR REST OFFICE
 - MILITARY POST
 - WRECK YARD
 - FARMGROUNDS
 - HERITAGE SITE
 - POINTS OF INTEREST
 - POST OFFICE
 - STATE FOREST
 - LIGHTHOUSE
 - MOUNTAIN SUMMIT
 - MOUNTAIN GAP
 - OVERLOOK
 - REST AREA
 - VIEW OR TRIP REST AREA
 - WELLS OR TRIP REST AREA
 - AIRPORT
 - MILITARY AIRPORT
 - NATIONAL STATE FOREST BOUNDARY
 - WILDLIFE REFUGE
 - NATIONAL STATE PARK BOUNDARY
 - GAME LANDS BOUNDARY
 - MILITARY RESERVATION BOUNDARY
 - INDIAN RESERVATION BOUNDARY



CLEVELAND COUNTY NORTH CAROLINA

PREPARED BY THE NORTH CAROLINA DEPARTMENT OF TRANSPORTATION OPERATIONS PROGRAM MANAGEMENT UNIT - MAPPING SECTION IN COOPERATION WITH THE U.S. DEPARTMENT OF TRANSPORTATION FEDERAL HIGHWAY ADMINISTRATION



NORTH CAROLINA PLANE COORDINATE SYSTEM LAMBERT CONFORMAL CONIC PROJECTION