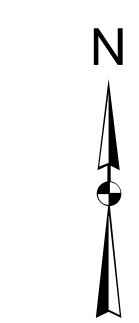


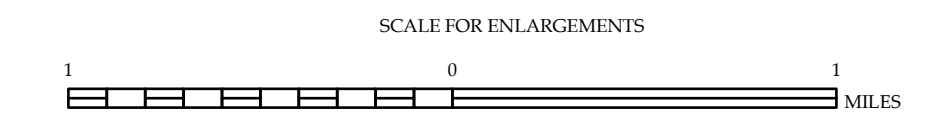
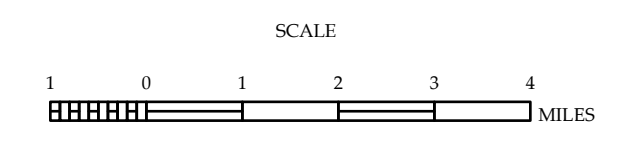
LEGEND

	INTERSTATE	US	NC
	Divided Hwy		
	Undivided Hwy		
	Blue Ridge Parkway		
	UNPAVED SURFACE ROAD		
	ROADWAY TRACK ROAD		
	NO-SYSTEM ROAD		
	PROPOSED/IMPROVING ROAD		
	PROTECTED ROAD		
	INTERSTATE OVERPASS		
	STANDARD ROAD BRIDGE		
	RAILROAD BRIDGE		
	IRON-SPAN OVER BRIDGE		
	PIEDMONT BRIDGE		
	PIEDMONT BRIDGE		
	PIEDMONT UNDERPASS		
	VEHICULAR UNDERPASS		
	TUNNEL		
	CULVERT		
	PIV		
	INTERSTATE HIGHWAY		
	U.S. NUMBERED HIGHWAY		
	N.C. NUMBERED HIGHWAY		
	U.S. NUMBERED BI-CYCLE ROUTE		
	N.C. NUMBERED BI-CYCLE ROUTE		
	INTERSTATE INTERCHANGE NUMBER		
	SECURITY ROAD NUMBER		
	UTILITY LINES		
	RAILROAD LINE		
	RAILROAD STATION		
	RAILROAD STATION		
	STATE LINE		
	COUNTY LINE		
	SMOOTHED URBAN BOUNDARIES		
	CITY LIMITS		
	FERRY ROUTE AND RAMP		
	NARROW CREEK OR STREAM		
	WIDE RIVER OR RIVER		
	BEACHES, POINTS AND W. ISLAND		
	DAM OR DAM WITH LOCK		
	WATERFALL		
	SWAMP		
	COMMUNITY		
	COUNTY SEAT		
	SCHOOL		
	COLLEGE OR UNIVERSITY		
	HOSPITAL		
	CONVENT OR MONASTERY		
	CHURCH		
	CHURCH WITH CEMETERY		
	CEMETERY		
	PAPER MILL		
	FOREIGN PRISON PENAL INSTITUTION		
	QUARRY		
	MINE OR PIT		
	HIGHWAY GARAGE OR MAINT. YARD		
	HIGHWAY CITY OR DIST. OFFICE		
	MILITARY POST		
	VEHICLE STATION		
	FARMHOUSE		
	HISTORICAL SITE		
	POINTS OF INTEREST		
	POST OFFICE		
	STATE FOREST		
	LIGHTHOUSE		
	MOUNTAIN SHEDD		
	MOUNTAIN GAP		
	OVERLOOK		
	REST AREA		
	VISITOR CENTER AREA		
	WELLS AND CTR. AREA		
	AIRPORT		
	MILITARY AIRPORT		
	NATIONAL STATE FOREST BOUNDARY		
	WILDLIFE REFUGE		
	NATIONAL STATE PARK BOUNDARY		
	GAME LANDS BOUNDARY		
	MILITARY RECREATION BOUNDARY		
	INDIAN RECREATION BOUNDARY		



CLEVELAND COUNTY NORTH CAROLINA

PREPARED BY THE
NORTH CAROLINA DEPARTMENT OF TRANSPORTATION
OPERATIONS PROGRAM MANAGEMENT UNIT - MAPPING SECTION
IN COOPERATION WITH THE
U.S. DEPARTMENT OF TRANSPORTATION
FEDERAL HIGHWAY ADMINISTRATION



COPIES OF THIS MAP ARE AVAILABLE TO THE
PUBLIC AT NOMINAL COST. CONTACT US TO ORDER:
www.ncdot.gov/transportation/Operations/Ordering/Maps.aspx
<https://connect.ncdot.gov/resources/State-Mapping/Pages/Ordering-Maps.aspx>
(919) 834-4480

TERMS OF USE: The Mapping Section's goal is to provide the most accurate and current information possible. Map data is compiled from numerous sources with varying dates of publication and map accuracy standards. As a result, the accuracy, currency, and completeness of the data provided will vary. The North Carolina Department of Transportation shall not be held liable for any errors in the map data. This map cannot be construed to be a legal document. The information shown on this map was last updated in March 2024.
For digital copies of this map or additional map products, visit <https://connect.ncdot.gov/resources/State-Mapping>.

NORTH CAROLINA PLANE COORDINATE SYSTEM
LAMBERT CONFORMAL CONIC PROJECTION
SHEET 1 OF 5