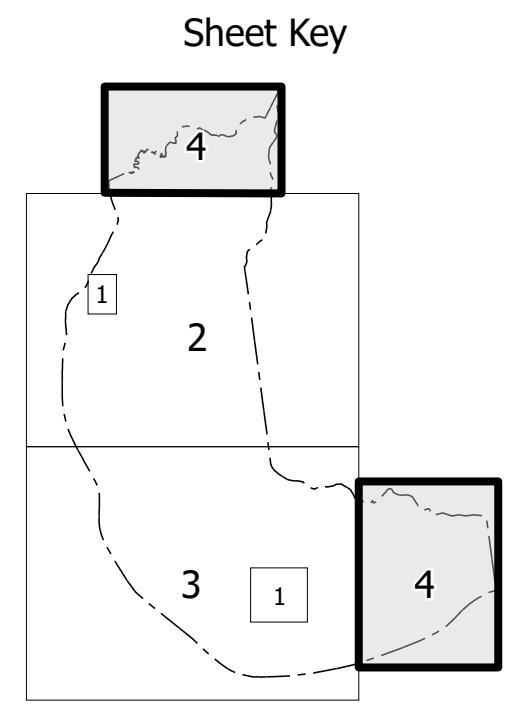
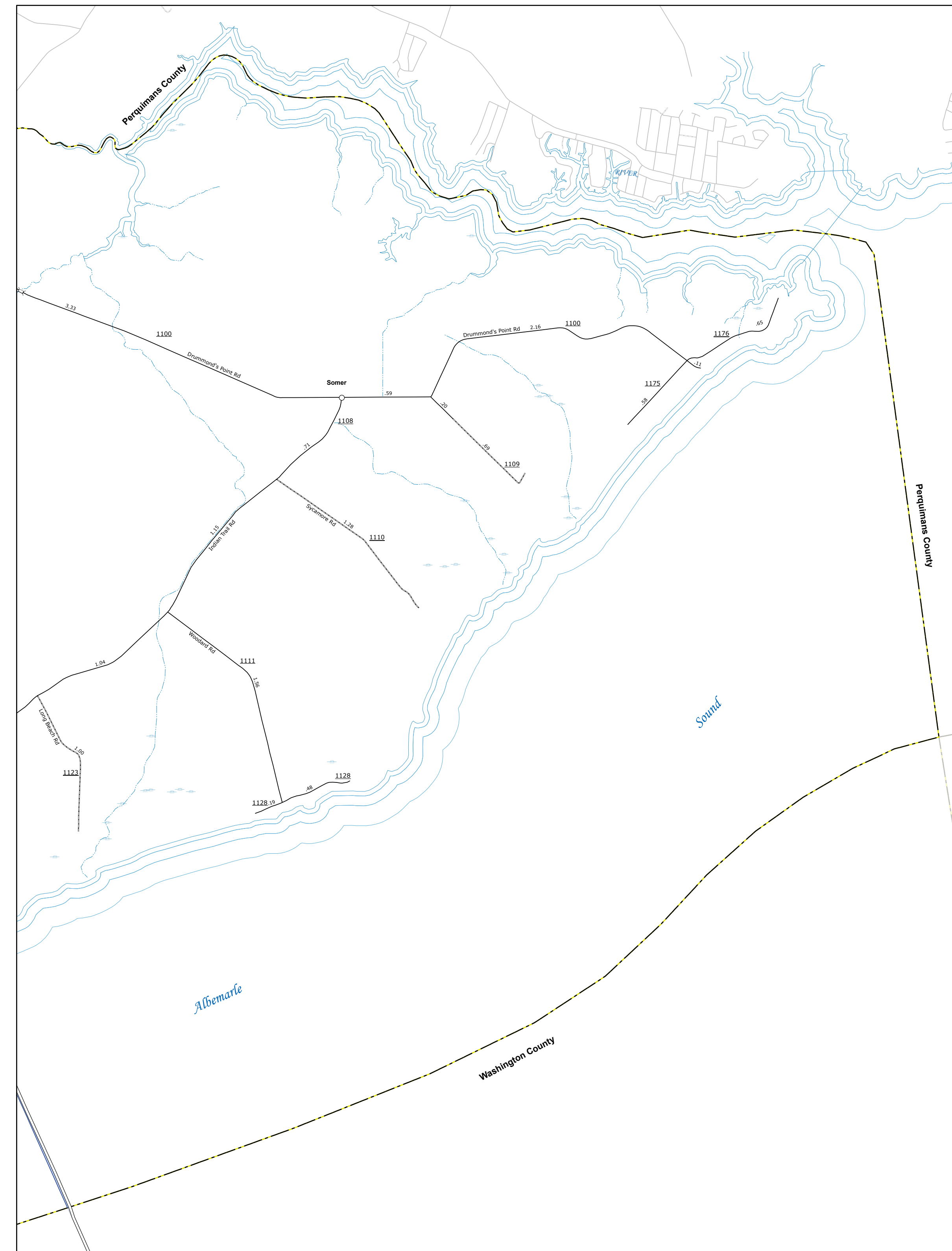
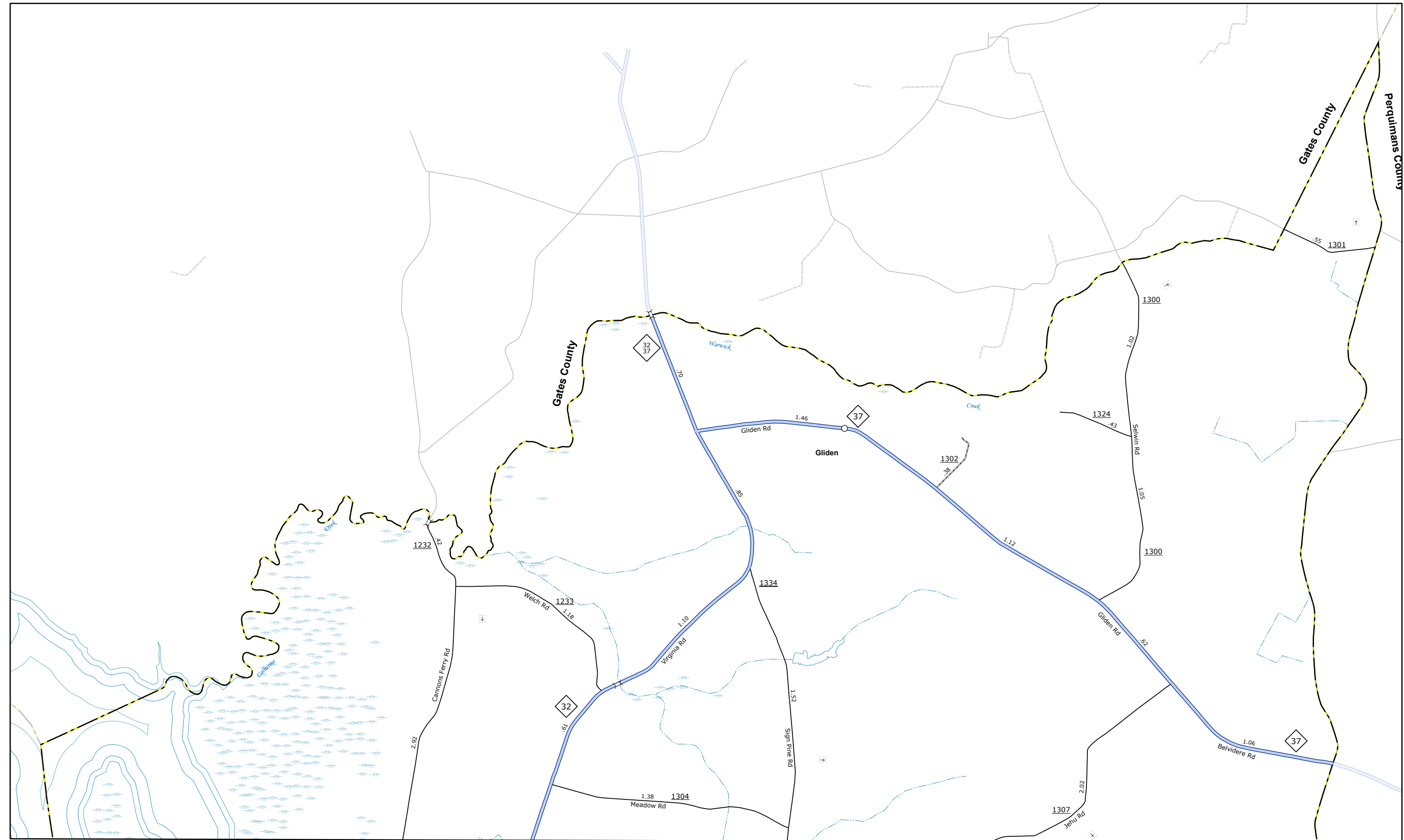


TERMS OF USE: The Mapping Section's goal is to provide the most accurate and current information possible. Map data is collected from numerous sources with varying degrees of jurisdiction and map accuracy standards. As a result, the accuracy, currency and completeness of these data cannot be guaranteed by this document. The information shown on the map was last updated in March 2024. For digital copies of this map or additional map products, visit <https://www.ncdot.gov/transportation/transportation-services/transportation-services.aspx>

COPIES OF THIS MAP ARE AVAILABLE TO THE PUBLIC AT THE CHOWAN COUNTY PUBLIC WORKS DEPARTMENT, 100 W. MAIN ST., CHOWAN COUNTY, NC 28728. FOR MORE INFORMATION, CONTACT THE CHOWAN COUNTY PUBLIC WORKS DEPARTMENT AT (704) 544-4400.



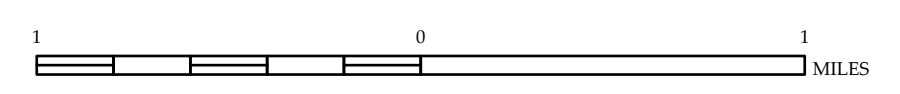
LEGEND

INTERSTATE	US	NC	Divided Hwy	Undivided Hwy
HEAVY TRUCK PARKWAY				
UNPAVED SHOULDER ROAD				
HARD SURF ROAD				
SOFT SURF ROAD				
PROPOSED/ASLAY DRAWN ROAD				
PREDICTED OR ADJACENT				
INTERSTATE DISTANCE				
STANDARD ROAD BRIDGE				
RAILROAD BRIDGE				
DRAY SPAN OR BRIDGE				
RAILROAD BRIDGE				
PIEDMONT WALKWAY				
PIEDMONT UNDERPASS				
VEHICLE UNDERPASS				
TUNNEL				
CUTOVER				
PIV				
INTERSTATE HIGHWAY				
US NUMBERED HIGHWAY				
NC NUMBERED HIGHWAY				
US NUMBERED BI-CYCLE ROUTE				
NC NUMBERED BI-CYCLE ROUTE				
INTERSTATE INTERCHANGE NUMBER				
SECONDARY ROAD NUMBER				
UTILITY LINE				
RAILROAD LINE				
RAILROAD STATION				
POST OFFICE				
STATE LINE				
COUNTY LINE				
SMOOTHED URBAN BOUNDARIES				
CITY LIMITS				
FERRY ROUTE AND RAMP				
SARONN CREEK OR STREAM				
WIDE RIVER OR CREEK				
RESERVOIR, POND OR LAKE W/ ISLAND				
DAM OR DAM WITH LOCK				
WATERFALL				
SWAMP				
COMMUNITY				
COUNTY SEAT				
SCHOOL				
COLLEGE OR UNIVERSITY				
HOSPITAL				
COAST GUARD STATION				
CHURCH				
CEMETERY				
CORRECTION OR PENAL INSTITUTION				
QUARRY				
MINES OR PIT				
INDUSTRIAL GARAGE OR SALES YARD				
HIGHWAY DIV. OR DIST. OFFICE				
MILEAGE POST				
WEIR STATION				
FARROW POINT				
HISTORICAL SITE				
POINTS OF INTEREST				
POST OFFICE				
STATE FOREST				
LIGHTHOUSE				
MOUNTAIN SUMMIT				
MINIATURE GAP				
OVERLOOK				
REST AREA				
VISITOR CENTER AREA				
WELCOME CENTER AREA				
AIRPORT				
MILITARY AIRPORT				
NATIONAL STATE FOREST BOUNDARY				
WILDLIFE REFUGE				
NATIONAL STATE PARK BOUNDARY				
GAME LANDS BOUNDARY				
MILITARY RESERVATION BOUNDARY				
INDIAN RESERVATION BOUNDARY				



**CHOWAN COUNTY
NORTH CAROLINA**

PREPARED BY THE
NORTH CAROLINA DEPARTMENT OF TRANSPORTATION
OPERATIONS PROGRAM MANAGEMENT UNIT - MAPPING SECTION
IN COOPERATION WITH THE
U.S. DEPARTMENT OF TRANSPORTATION
FEDERAL HIGHWAY ADMINISTRATION



NORTH CAROLINA PLANE COORDINATE SYSTEM
LAMBERT CONFORMAL CONIC PROJECTION