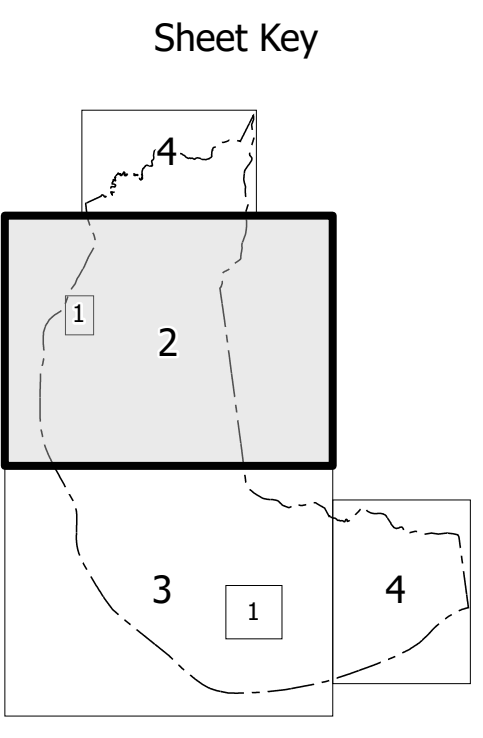
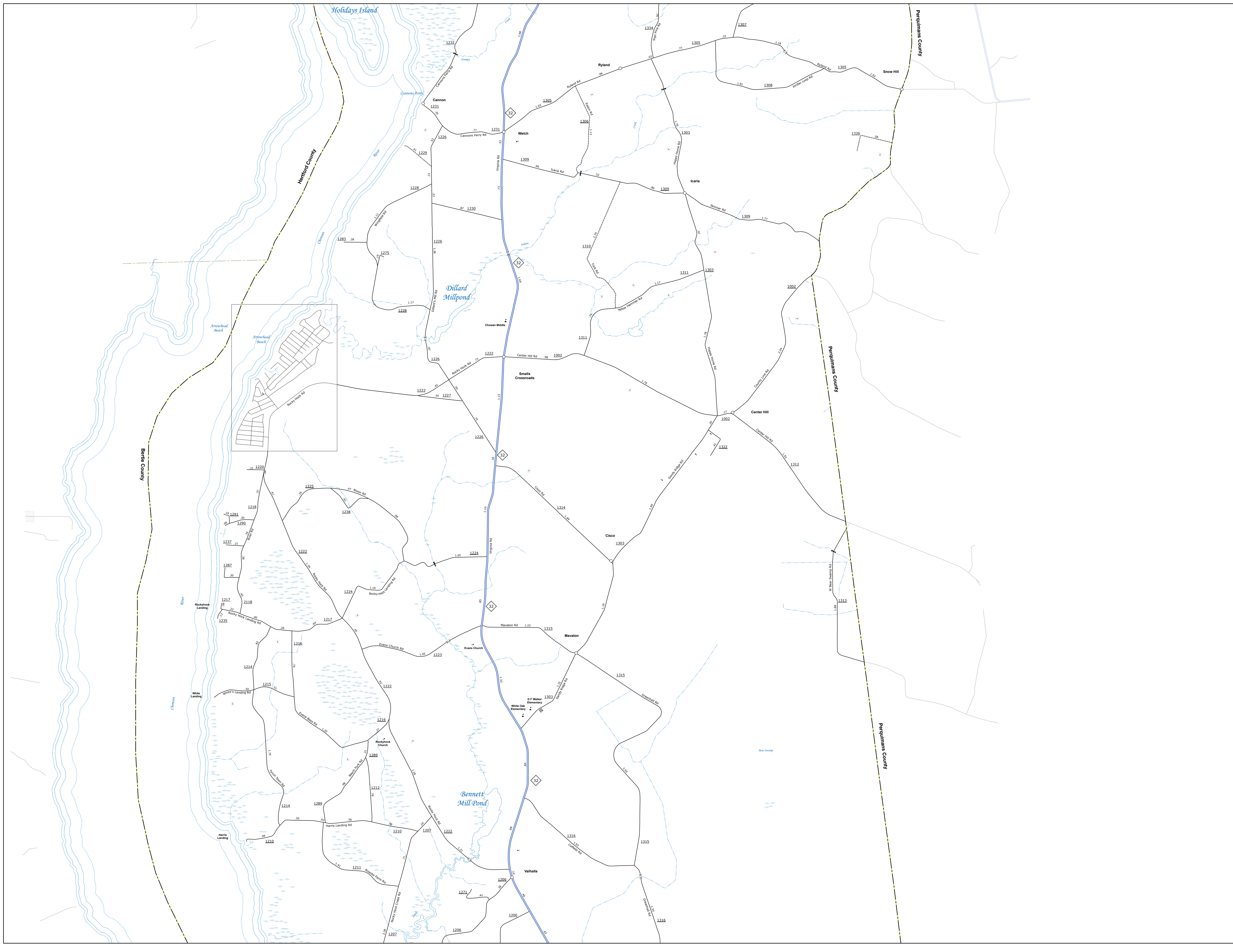


TERMS OF USE: The Mapping Section's goal is to provide the most accurate and current information possible. Any data is considered an approximation with varying degrees of justification and some accuracy associated. As a result, the accuracy, currency and completeness of this information cannot be guaranteed. The information shown on this map was last updated in March 2024. For digital copies of this map or additional map products, visit <https://www.ncdot.gov/transportation/transportation-services/mapping/transportation-mapping.aspx>.

COPIES OF THIS MAP ARE AVAILABLE AT THE CHOWAN COUNTY COURTHOUSE, 202 SOUTH MAIN STREET, CHOWAN COUNTY, NC 28728. FOR MORE INFORMATION, CONTACT THE CHOWAN COUNTY COURTHOUSE AT (704) 768-3300.

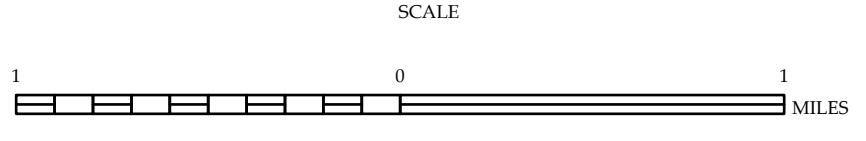


- LEGEND**
- INTERSTATE US NC
  - Decadal Hwy
  - Unimproved Hwy
  - ROUTE RIDGE PARKWAY
  - COMBRIED GRAVEL ROAD
  - HARD SURFACED ROAD
  - NON-SYSTEM ROAD
  - PROFESSIONAL SURVEY ROAD
  - PROPOSED LOCATION
  - INTERCITY TRAIL BRIDGE
  - STANDARD ROAD BRIDGE
  - RAILROAD BRIDGE
  - TRAW SPAN OR BRIDGE
  - PIEDMONT BRIDGE
  - PIEDMONT WALKWAY
  - PIEDMONT UNDERPASS
  - TIE-BACK UNDERPASS
  - TUNNEL
  - FLYOVER
  - RAIL
  - INTERSTATE HIGHWAY
  - U.S. NUMBERED HIGHWAY
  - U.S. NUMBERED HIGHWAY
  - U.S. NUMBERED BIKEWAY ROUTE
  - N.C. NUMBERED BIKEWAY ROUTE
  - INTERSTATE INTERCHANGE NUMBER
  - SECONDARY ROAD NUMBER
  - UTILITY LINES
  - RAILROAD LINE
  - RAILROAD STATION
  - POST AREA
  - STATE LINE
  - COUNTY LINE
  - UNINCORPORATED TOWN BOUNDARIES
  - CITY LIMITS
  - FERRY BOAT AND RAMP
  - NARROW CREEK OR STREAM
  - WIDE RIVER OR CREEK
  - RESERVOIR, POND OR LAKE W/ ISLAND
  - DAM OR DAM WITH LOCK
  - WATERFALL
  - SHOAR
  - COMBENEY
  - COUNTY SEAT
  - CITY
  - COLLEGE OR UNIVERSITY
  - HOSPITAL
  - COAST GUARD STATION
  - CEREBE
  - CEREBE WITH CEMETERY
  - CEMETERY
  - POWERS STATION
  - CORRECTION OR PENAL INSTITUTION
  - GEAR
  - REST OR PTE
  - RIGHTWAY BARRE OR MANTY YARD
  - HIGHWAY DIV. OR DIST. OFFICE
  - MILITARY POST
  - WATER STATION
  - FARMGROUNDS
  - RESERVOIR SITE
  - POINTS OF INTEREST
  - POST OFFICE
  - STATE FOREST
  - ADDITIONS
  - MOUNTAIN SUMMIT
  - MOUNTAIN GAP
  - OVERLOOK
  - REST AREA
  - VISITOR CENTER AREA
  - WELCOME CENTER AREA
  - AIRPORT
  - MILITARY AIRPORT
  - NATIONAL STATE FOREST BOUNDARY
  - WILDLIFE REFUGE
  - NATIONAL STATE PARK BOUNDARY
  - GAME LANDS BOUNDARY
  - MILITARY RESERVATION BOUNDARY
  - DISARM RESERVATION BOUNDARY



**CHOWAN COUNTY  
NORTH CAROLINA**

PREPARED BY THE  
NORTH CAROLINA DEPARTMENT OF TRANSPORTATION  
OPERATIONS PROGRAM MANAGEMENT UNIT - MAPPING SECTION  
IN COOPERATION WITH THE  
U.S. DEPARTMENT OF TRANSPORTATION  
FEDERAL HIGHWAY ADMINISTRATION



NORTH CAROLINA PLANE COORDINATE SYSTEM  
LAMBERT CONFORMAL CONIC PROJECTION