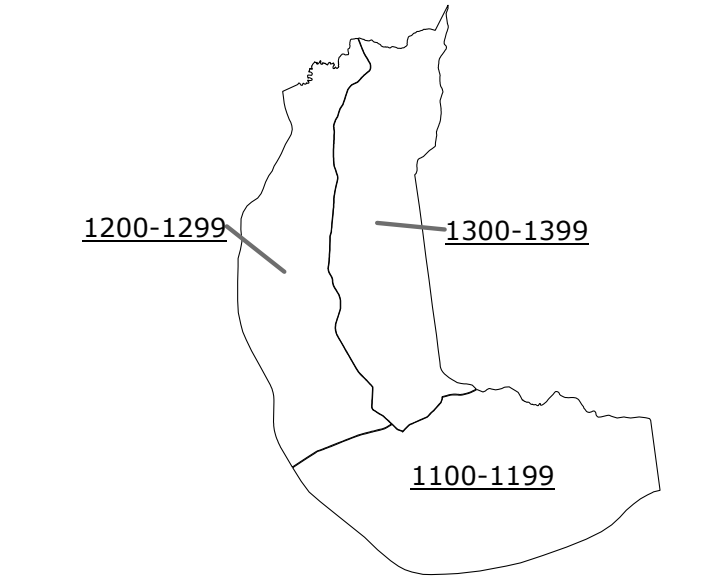
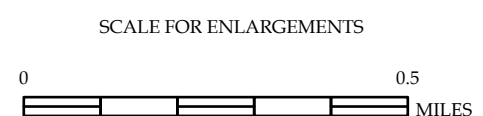
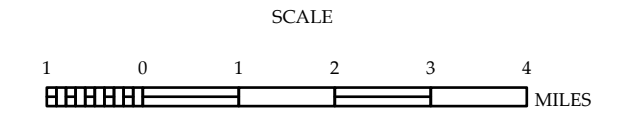


- LEGEND**
- INTERSTATE US NC
 - Dashed Hwy
 - Controlled Hwy
 - UNPAVED SUBSIDIZED ROAD
 - PAVED SUBSIDIZED ROAD
 - UNPAVED SUBSIDIZED ROAD
 - PROFESSIONAL TRAINING ROAD
 - INTERESTED SUBSIDIZED ROAD
 - STANDARD ROAD BRIDGE
 - RAILROAD BRIDGE
 - DRUM SHOULDER BRIDGE
 - PIEDMONT BRIDGE
 - PIEDMONT BRIDGE
 - PIEDMONT BRIDGE
 - PIEDMONT BRIDGE
 - PIEDMONT BRIDGE
 - PIEDMONT BRIDGE
 - TUNNEL
 - CULVERT
 - POW
 - INTERSTATE HIGHWAY
 - U.S. NUMBERED HIGHWAY
 - N.C. NUMBERED HIGHWAY
 - U.S. NUMBERED BI-STATE ROUTE
 - N.C. NUMBERED BI-STATE ROUTE
 - INTERSTATE ENTRANCE NUMBER
 - SECONDARY ROAD NUMBER
 - UTILITY LINES
 - RAILROAD LINE
 - RAILROAD STATION
 - INLET AREA
 - STATE LINE
 - COUNTY LINE
 - MUNICIPALITY BOUNDARIES
 - CITY LIMITS
 - FERRY ROUTE AND DAM
 - NARROW CREEK OR STREAM
 - WIDE RIVER OR CREEK
 - BELOW SEA LEVEL W/ ISLAND
 - DAM OR DAM WITH LOCK
 - WATERFALL
 - SWAMP
 - COMMUNITY
 - COUNTY SEAT
 - SCHOOL
 - COLLEGE OR UNIVERSITY
 - HOSPITAL
 - COURT HOUSE STATION
 - CHURCH
 - CHURCH WITH CEMETERY
 - CEMETERY
 - POLICE STATION
 - CORRECTIONAL INSTITUTION
 - QUARRY
 - MINE OR PIT
 - HIGHWAY GARAGE OR MAINT. YARD
 - BREWERY OR DIST. OFFICE
 - MILITARY POST
 - WEIGH STATION
 - FARMHOUSE
 - HISTORICAL SITE
 - PONDS OR POND
 - POST OFFICE
 - STATE FOREST
 - LIGHTHOUSE
 - MOUNTAIN SUMMIT
 - MOUNTAIN GAP
 - OVERLOOK
 - REST AREA
 - VIOLATOR TRAP AREA
 - WILDERNESS TRAP AREA
 - AIRPORT
 - MILITARY AIRPORT
 - NATIONAL / STATE FOREST BOUNDARY
 - WILDLIFE REFUGE
 - NATIONAL / STATE PARK BOUNDARY
 - GAME LANDS BOUNDARY
 - MILITARY RESTORATION BOUNDARY
 - INDIAN RESTORATION BOUNDARY



**CHOWAN COUNTY
NORTH CAROLINA**

PREPARED BY THE
NORTH CAROLINA DEPARTMENT OF TRANSPORTATION
OPERATIONS PROGRAM MANAGEMENT UNIT - MAPPING SECTION
IN COOPERATION WITH THE
U.S. DEPARTMENT OF TRANSPORTATION
FEDERAL HIGHWAY ADMINISTRATION



NORTH CAROLINA PLANE COORDINATE SYSTEM
LAMBERT CONFORMAL CONIC PROJECTION

COPIES OF THIS MAP ARE AVAILABLE TO THE PUBLIC AT NOMINAL COST. CONTACT US TO ORDER: maps@ncdot.gov or https://connect.ncdot.gov/resources/StateMapping/Pages/Ordering_Maps.aspx (919) 814-4462

TERMS OF USE: The Mapping Section's goal is to provide the most accurate and current information possible. Map data is compiled from numerous sources with varying dates of publication and map accuracy standards. As a result, the accuracy, currency, and completeness of the data provided will vary. The North Carolina Department of Transportation shall not be held liable for any errors in the map data. This map cannot be construed to be a legal document. The information shown on this map was last updated in March 2024. For digital copies of this map or additional map products, visit <https://connect.ncdot.gov/resources/StateMapping>.