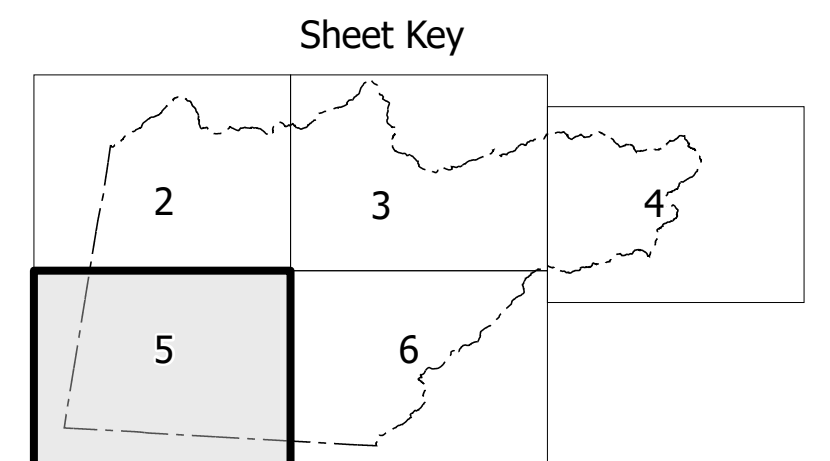
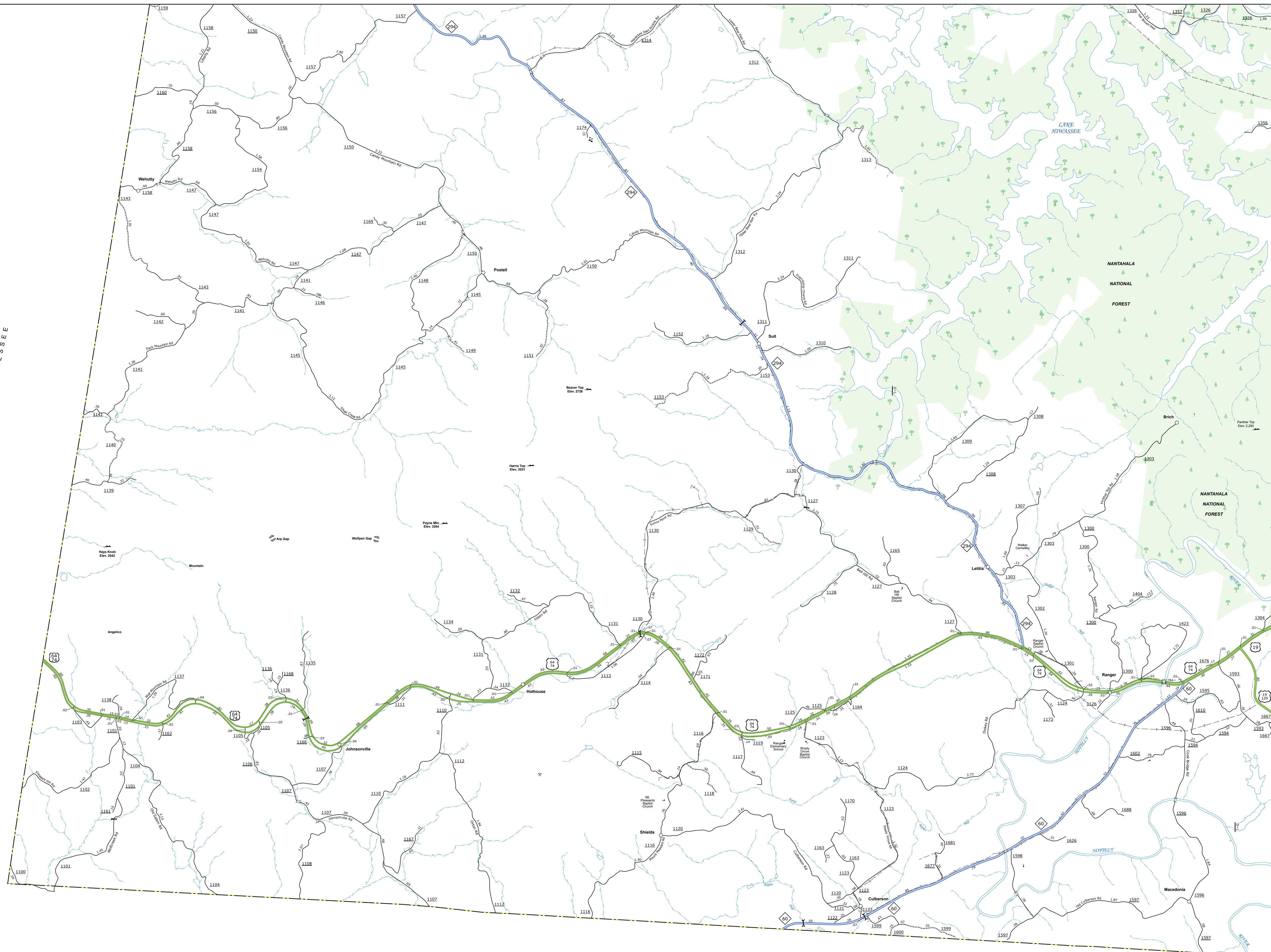


TERMS OF USE: The Mapping Section's goal is to provide the most accurate and current information possible. Map data is compiled from numerous sources with varying dates of publication and map accuracy standards. As a result, the accuracy, currency, and completeness of this information cannot be guaranteed. The information shown on this map was last updated in April 2024.

COPIES OF THIS MAP ARE AVAILABLE TO THE PUBLIC AT NORMAL COST. CONTACT US TO ORDER: 252.733.4200 or 252.733.4201. Website: www.ncdot.gov


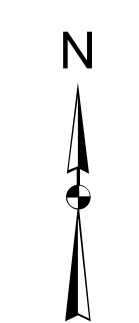
TENNESSEE

GEORGIA



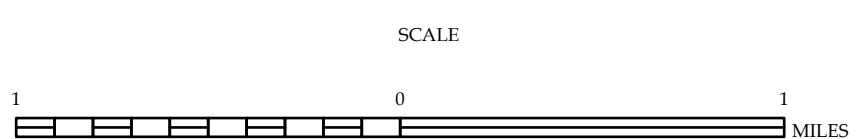
LEGEND

- INTERSTATE US NC
- US Numbered Highway
- US Numbered Bicycle Route
- Interstate Interchange Number
- Secondary Road Number
- Utility Lines
- Railroad Line
- Railroad Station
- Post Office
- State Line
- County Line
- City Line
- Ferry Route
- Narrow Creek or Stream
- Wide River or Creek
- Reservoir, Pond or Lake w/ Island
- Dam or Dam Water Lake
- Waterfall
- Swamp
- Community, Town or City Center
- County Seat
- School
- College or University
- Hospital
- Coast Guard Station
- Church
- Church with Cemetery
- Cemetery
- Park Station
- Correctional or Penal Institution
- Quarry
- Wreck Site
- Highway Garage or Maint. Yard
- Highway Dist. or Dist. Office
- Military Post
- Merch. Station
- Bus Stop
- Historical Site
- Point of Interest
- State Forest
- Northwest
- Mountain Summit
- Overlook
- Rest Area
- Visitor Ctr. Rest Area
- Wildlife Ctr. Rest Area
- Airport
- Military Airport
- Field Post
- National State Forest Boundary
- Wildlife Refuge
- National State Park Boundary
- Game Lands Boundary
- Military Reservation Boundary
- Indian Reservation Boundary



**CHEROKEE COUNTY
NORTH CAROLINA**

PREPARED BY THE
NORTH CAROLINA DEPARTMENT OF TRANSPORTATION
OPERATIONS PROGRAM MANAGEMENT UNIT - MAPPING SECTION
IN COOPERATION WITH THE
U.S. DEPARTMENT OF TRANSPORTATION
FEDERAL HIGHWAY ADMINISTRATION



NORTH CAROLINA PLANE COORDINATE SYSTEM
LAMBERT CONFORMAL CONIC PROJECTION