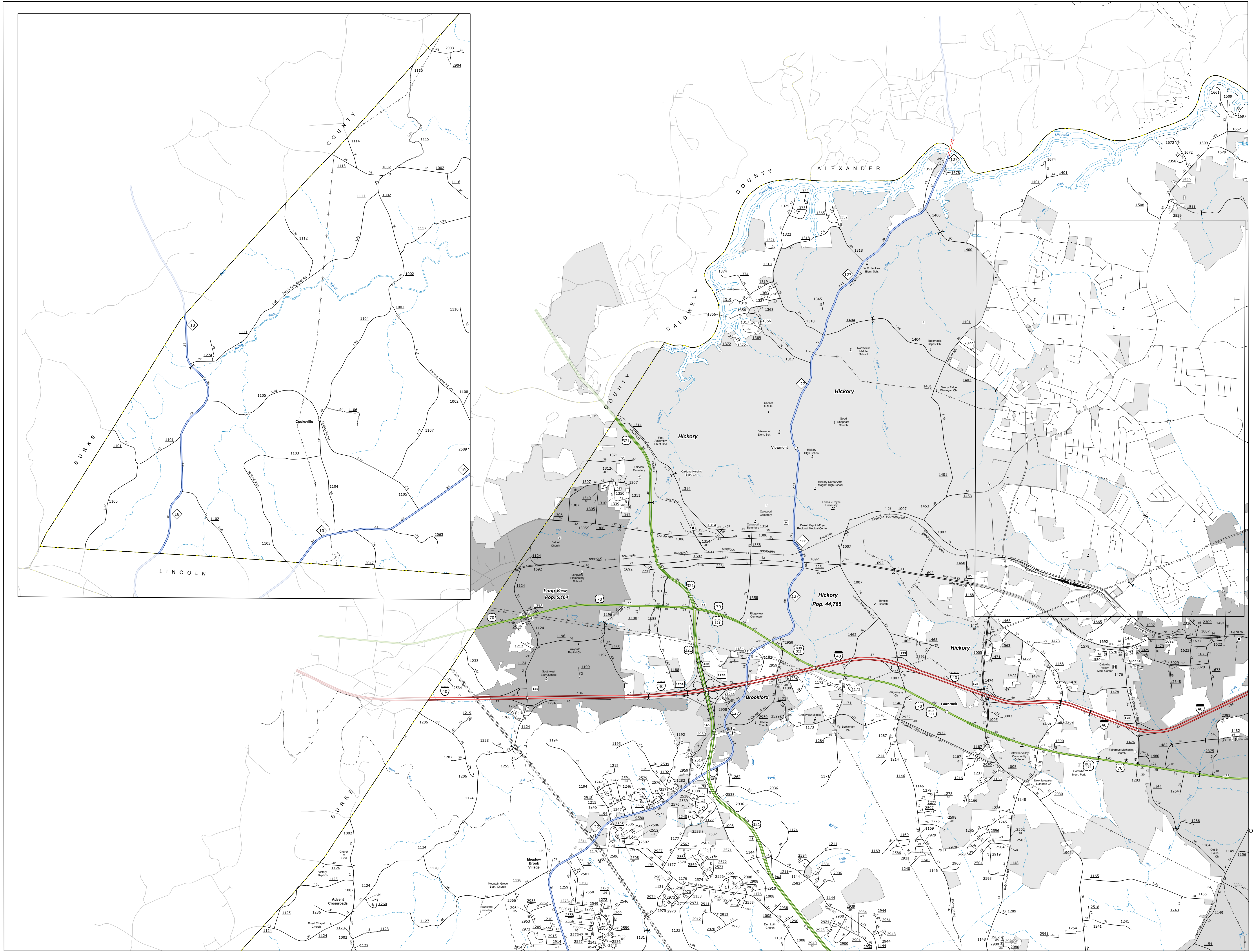

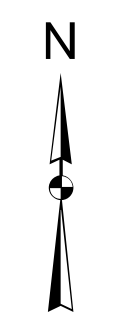


TERMS OF USE: This Mapping Section's goal is to provide the most accurate current information possible. Map users are responsible for determining the accuracy of the information presented. Map users are advised to verify the information presented on this map with the appropriate authorities. The North Carolina Department of Transportation shall not be held liable for any errors or omissions on this map. For digital copies of this map or additional map products, visit www.ncdot.gov/Information/MapProducts.aspx.

COPYRIGHT © 2015 BY NORTH CAROLINA DEPARTMENT OF TRANSPORTATION. ALL RIGHTS RESERVED. THIS MAP IS A PRODUCT OF THE NORTH CAROLINA DEPARTMENT OF TRANSPORTATION. ANY REPRODUCTION OF THIS MAP WITHOUT THE WRITTEN PERMISSION OF THE NORTH CAROLINA DEPARTMENT OF TRANSPORTATION IS PROHIBITED.

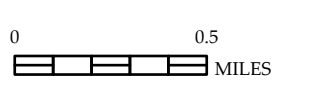


- LEGEND**
- INTERSTATE US NC
 - Divided Hwy
 - Undivided Hwy
 - BLUES RIDGE PARKWAY
 - UNPAVED SURFACE ROAD
 - HARD SURFACE ROAD
 - NON-SYSTEM ROAD
 - PROFESSIONALLY DRAWN ROAD
 - PROTECTED LOCATION
 - INTERSECTION DISTANCE
 - STANDARD ROAD BRIDGE
 - RAILROAD BRIDGE
 - DRAW SPAN ON BRIDGE
 - PEDESTRIAN BRIDGE
 - PEDESTRIAN WALKWAY
 - PEDESTRIAN UNDERPASS
 - VEHICULAR UNDERPASS
 - TUNNEL
 - CULVERT
 - PIPE
 - INTERSTATE HIGHWAY
 - U.S. NUMBERED HIGHWAY
 - N.C. NUMBERED HIGHWAY
 - U.S. NUMBERED BI-CYCLE ROUTE
 - N.C. NUMBERED BI-CYCLE ROUTE
 - INTERSTATE INTERCHANGE NUMBER
 - SECONDARY ROAD NUMBER
 - UTILITY LINE
 - RAILROAD LINE
 - RAILROAD STATION
 - ENCLAVE
 - STATE LINE
 - COUNTY LINE
 - SMOOTHED URBAN BOUNDARIES
 - CITY LIMITS
 - TRUCK ROUTE AND RAMP
 - NARROW CREEK OR STREAM
 - WIDE RIVER OR CREEK
 - RESERVOIR, POND OR LAKE W/ ISLAND
 - DAM OR DAM WITH LOCK
 - WATERFALL
 - SWAMP
 - COMMUNITY
 - COUNTY SEAT
 - SCHOOL
 - COLLEGE OR UNIVERSITY
 - HOSPITAL
 - CRACK/GARD STATION
 - CHURCH
 - CHURCH WITH CEMETERY
 - CEMETERY
 - PARK STATION
 - CORRECTION OR PENAL INSTITUTION
 - QUARRY
 - MINE OR PIT
 - HIGHWAY GARAGE OR MAINT. YARD
 - HIGHWAY HYD. OR DIST. OFFICE
 - MILITARY POST
 - WRECK STATION
 - FAIRGROUNDS
 - HISTORICAL SITE
 - POINTE D'INTEREST
 - POST OFFICE
 - STATE FOREST
 - LOGCAMP
 - MOUNTAIN SUMMIT
 - SHORTCUT GAP
 - OVERLOOK
 - REST AREA
 - VIEWING OR TRAIL AREA
 - WELCOME CENTER AREA
 - AIRPORT
 - MILITARY AIRPORT
 - NATIONAL / STATE FOREST BOUNDARY
 - WILDLIFE REFUGE
 - NATIONAL / STATE PARK BOUNDARY
 - GAME LANDS BOUNDARY
 - MILITARY RESERVATION BOUNDARY
 - INDIAN RESERVATION BOUNDARY



CATAWBA COUNTY NORTH CAROLINA

PREPARED BY THE NORTH CAROLINA DEPARTMENT OF TRANSPORTATION OPERATIONS PROGRAM MANAGEMENT UNIT - MAPPING SECTION IN COOPERATION WITH THE U.S. DEPARTMENT OF TRANSPORTATION FEDERAL HIGHWAY ADMINISTRATION SCALE



NORTH CAROLINA PLANE COORDINATE SYSTEM LAMBERT CONFORMAL CONIC PROJECTION