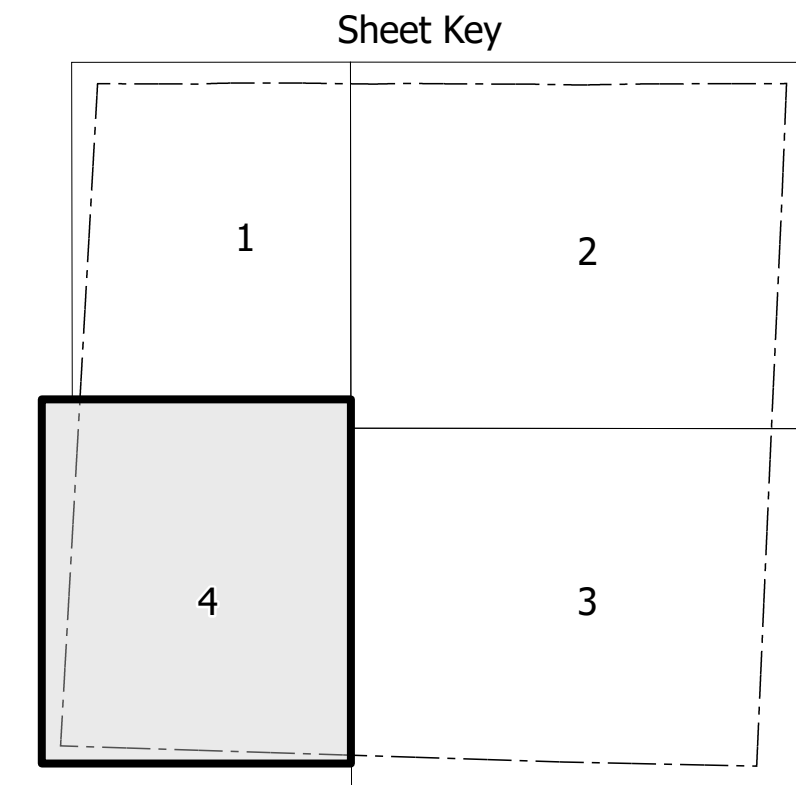
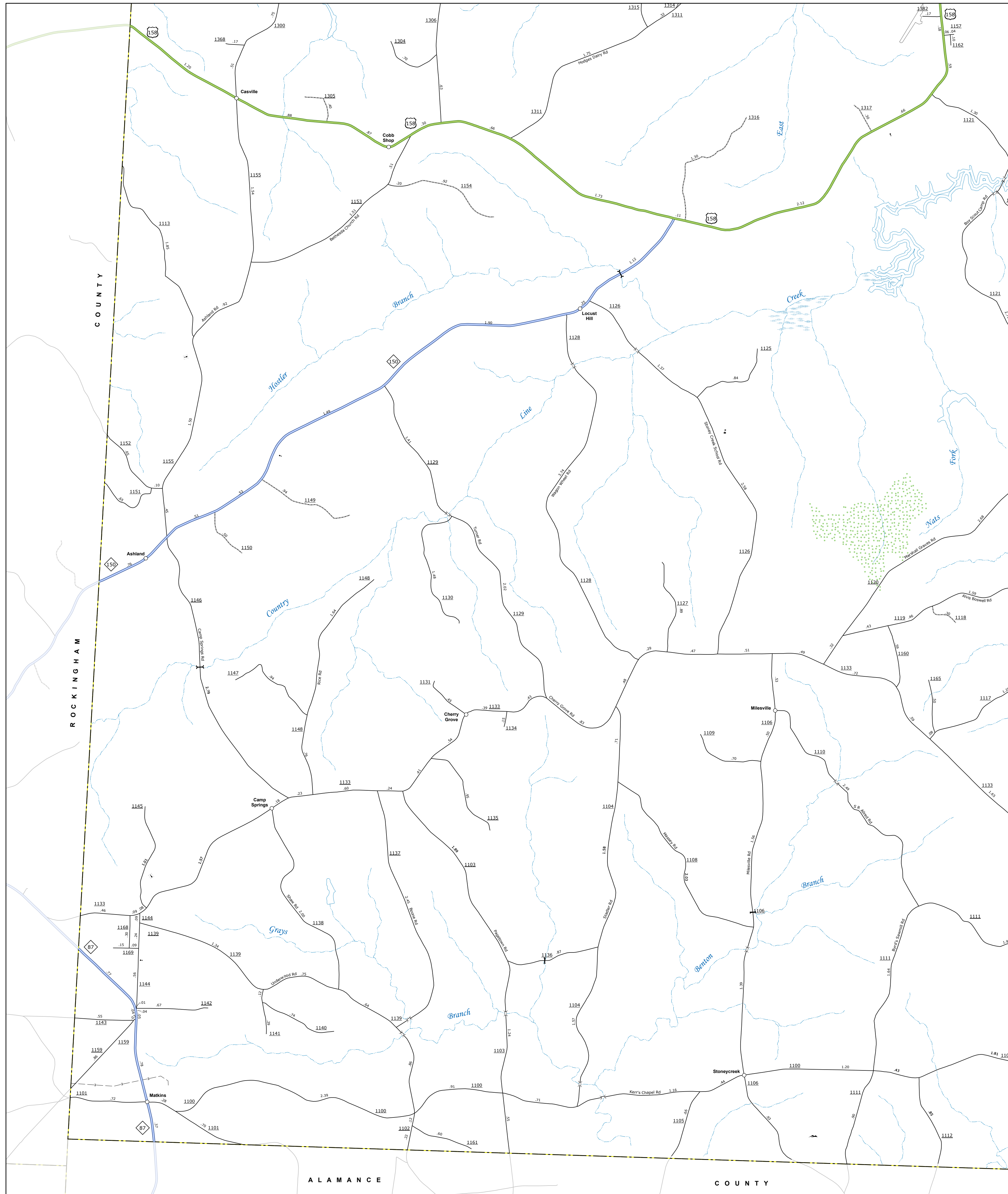


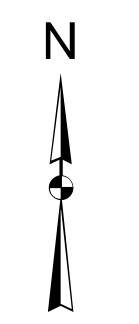
TERMS OF USE: The Mapping Division's goal is to provide the most accurate and current information possible. Map data is compiled from the state provided data. The North Carolina Department of Transportation does not warrant the accuracy of the data for any purpose other than the one for which it was provided. For a complete copy of this map or additional map products, visit <http://www.ncdot.gov/MapProducts/MapProducts.aspx>.

COPIES OF THIS MAP ARE AVAILABLE TO THE PUBLIC AT THE OFFICE OF THE STATE ARCHIVIST, 100 EAST COLLETT STREET, RALEIGH, NC 27603. (919) 733-4800



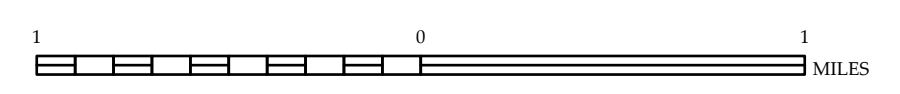
LEGEND

- INTERSTATE US NC Divided Dty Undivided Dty
- HEAVY TRUCK PARKWAY
- INTERSTATE SERVICE ROAD
- HARD SURF ROAD
- PAVEMENT ROAD
- PROVISIONALLY DRAWN ROAD
- PROPOSED ROAD
- INTERSTATE INTERCHANGE
- STANDARD ROAD BRIDGE
- RAILROAD BRIDGE
- DRY SPAN ON BRIDGE
- RAILROAD BRIDGE
- PEDESTRIAN WALKWAY
- PEDESTRIAN UNDERPASS
- VEHICLE UNDERPASS
- TUNNEL
- CULVERT
- PIV
- INTERSTATE HIGHWAY
- US NUMBERED HIGHWAY
- NC NUMBERED HIGHWAY
- US NUMBERED BI-CYCLE ROUTE
- NC NUMBERED BI-CYCLE ROUTE
- INTERSTATE INTERCHANGE NUMBER
- SECONDARY ROAD NUMBER
- UTILITY LINE
- RAILROAD LINE
- RAILROAD STATION
- POST OFFICE
- STATE LINE
- COUNTY LINE
- CITY LIMITS
- SHOOTING RANGE BOUNDARIES
- CITY LIMITS
- FERRY ROUTE AND RAMP
- SANDWICH CREEK OR STREAM
- WATER BODY
- RESERVOIR, POND OR LAKE W/ ISLAND
- INFORMAL WATERWAY
- WATERFALL
- SWAMP
- COMMUNITY
- COUNTY SEAT
- SCHOOL
- COLLEGE OR UNIVERSITY
- HOSPITAL
- COAST GUARD STATION
- CHURCH
- CEMETERY WITH CEMETERY
- CEMETERY
- PARK STATION
- CORRECTION OR PENAL INSTITUTION
- QUEEN
- SHED OR PIT
- BIHAYT GARAGE OR MAINT YARD
- BIHAYT DEP. OR DIST. OFFICE
- MILITARY POST
- WRESTLING STATION
- FARMHOUSE
- HISTORICAL SITE
- POINTS OF INTEREST
- POST OFFICE
- STATE FOREST
- LIGHTHOUSE
- MOUNTAIN SUMMIT
- OVERLOOK
- REST AREA
- VISITOR CENTER AREA
- WELCOME CENTER AREA
- AIRPORT
- MILITARY AIRPORT
- NATIONAL STATE FOREST BOUNDARY
- WILDLIFE REFUGE
- NATIONAL STATE PARK BOUNDARY
- GAME LANDS BOUNDARY
- MILITARY RESERVATION BOUNDARY
- INDIAN RESERVATION BOUNDARY



CASWELL COUNTY
NORTH CAROLINA

PREPARED BY THE
NORTH CAROLINA DEPARTMENT OF TRANSPORTATION
OPERATIONS PROGRAM MANAGEMENT UNIT - MAPPING SECTION
IN COOPERATION WITH THE
U.S. DEPARTMENT OF TRANSPORTATION
FEDERAL HIGHWAY ADMINISTRATION
SCALE



NORTH CAROLINA PLANE COORDINATE SYSTEM
LAMBERT CONFORMAL CONIC PROJECTION