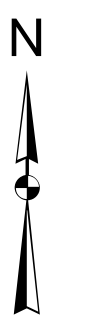


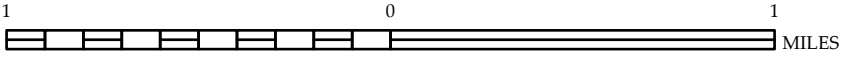
LEGEND

- INTERSTATE US NC
- Divided Hwy
- Undivided Hwy
- BEAR-BRIDGE ROADWAY
- UNPAVED SURFACED ROAD
- HARD SURFACED ROAD
- NON-SURFACED ROAD
- PROVISIONALLY DRAWN ROAD
- PREDICTED ROAD
- INTERSECTION DISTANCE
- STANDARD ROAD BRIDGE
- RAILROAD BRIDGE
- TRAW SPAN OR BRIDGE
- PEDESTRIAN BRIDGE
- PEDESTRIAN WALKWAY
- PEDESTRIAN UNDERPASS
- VEHICLE UNDERPASS
- TUNNEL
- CULVERT
- PIE
- INTERSTATE HIGHWAY
- U.S. NUMBERED HIGHWAY
- N.C. NUMBERED HIGHWAY
- N.C. NUMBERED BI-CYCLE ROUTE
- INTERSTATE INTERCHANGE NUMBER
- SECONDARY ROAD NUMBER
- UTILITY LINES
- RAILROAD LINE
- RAILROAD STATION
- INSURANCE AREA
- STATE LINE
- COUNTY LINE
- SMOOTHED TERRAIN BOUNDARIES
- CITY LIMITS
- FERRY BOATH AND RAMP
- SNOWBANK, CREEK OR STREAM
- WALK BRIDGE OR CREEK
- RESERVOIR, POND OR LAKE W/ FIS AND
- DAM OR DAM WITH LOCK
- WATERFALL
- SWAMP
- COMMUNITY
- COUNTY SEAT
- SCHOOL
- COLLEGE OR UNIVERSITY
- HOSPITAL
- CONVENT OR MONASTERY
- CHURCH
- CHURCH WITH CHAPEL
- CAMP
- PRISON
- CORRECTIONS OR PENAL INSTITUTION
- QUARTERS
- MINE OR PIT
- HIGHWAY GARAGE OR MAINT. YARD
- HIGHWAY DIST. OR DIV. OFFICE
- MILITARY POST
- WEIR
- WATER STATION
- FAVORABLE
- HISTORICAL SITE
- POINT OF INTEREST
- POST OFFICE
- STATE FOREST
- LIGHTHOUSE
- MOUNTAIN SUMMIT
- MONUMENT GAP
- OVERLOOK
- REST AREA
- VIEWPOINT REST AREA
- WELCOME CENTER REST AREA
- AIRPORT
- MILITARY AIRPORT
- NATIONAL STATE FOREST BOUNDARY
- WILDLIFE REFUGE
- NATIONAL STATE PARK BOUNDARY
- GAME LANDS BOUNDARY
- MILITARY RESERVATION BOUNDARY
- INDIAN RESERVATION BOUNDARY

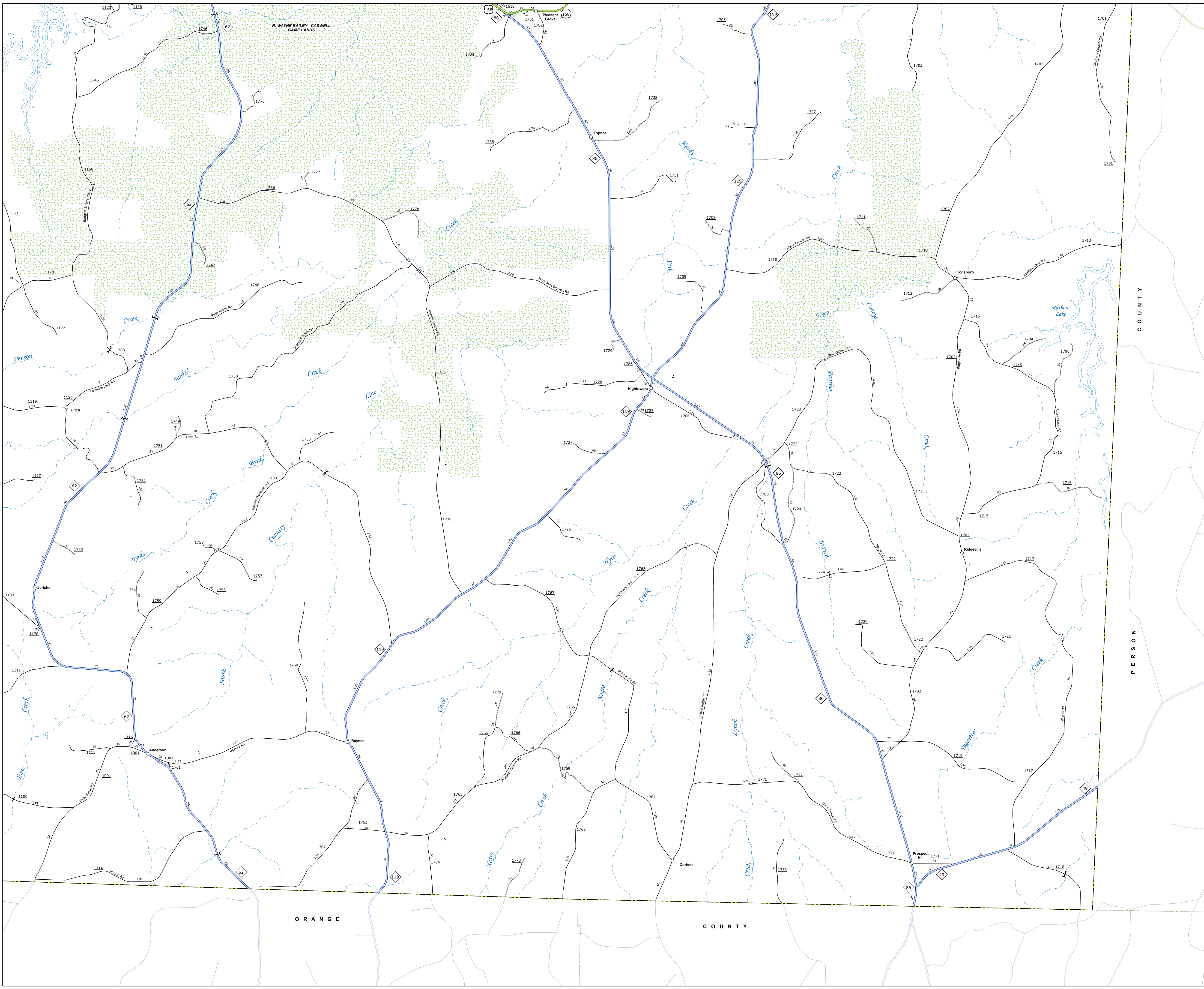


CASWELL COUNTY NORTH CAROLINA

PREPARED BY THE NORTH CAROLINA DEPARTMENT OF TRANSPORTATION OPERATIONS PROGRAM MANAGEMENT UNIT - MAPPING SECTION IN COOPERATION WITH THE U.S. DEPARTMENT OF TRANSPORTATION FEDERAL HIGHWAY ADMINISTRATION



NORTH CAROLINA PLANE COORDINATE SYSTEM LAMBERT CONFORMAL CONIC PROJECTION



TERMS OF USE: The Mapping Section's goal is to provide the most accurate and correct information possible. Map data is compiled from numerous sources with varying levels of jurisdiction and accuracy standards. As a result, the accuracy, currency and completeness of the information shown on this map cannot be guaranteed. The information shown on this map was last updated in March 2024.

COPIES OF THIS MAP ARE AVAILABLE TO THE PUBLIC AT NO CHARGE. CONTACT US TO ORDER: 1-800-368-3346