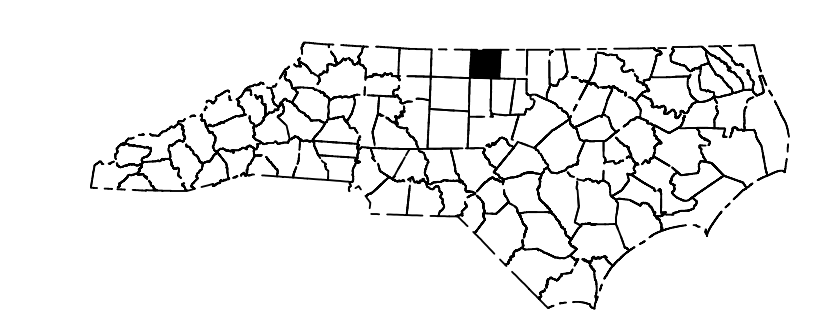
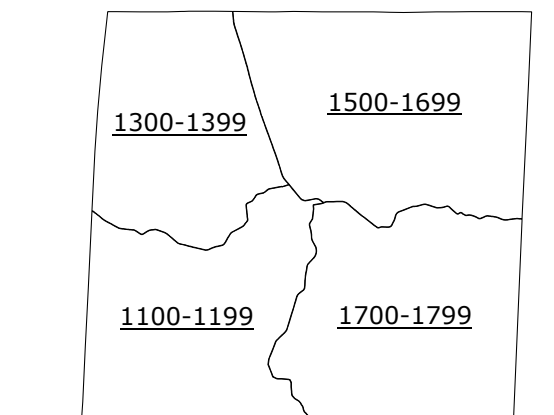


Sheet Key

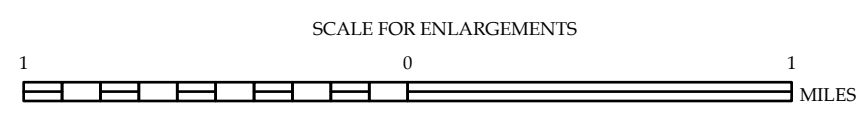
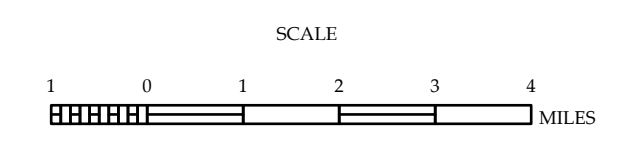
1	2
4	3

- LEGEND**
- INTERSTATE US NC Divided Hwy Undivided Hwy
 - BUS BRIDGE PARKWAY
 - UNIMproved GRAVEL ROAD
 - HARD SURFACE ROAD
 - SOFT SURFACE ROAD
 - PROPOSED LOCAL ROAD
 - INTERSECTION
 - STANDARD ROAD BRIDGE
 - RAILROAD BRIDGE
 - DECK SPAN ON BRIDGE
 - PEDESTRIAN BRIDGE
 - PEDESTRIAN WALKWAY
 - PEDESTRIAN UNDERPASS
 - VERTICAL UNDERPASS
 - TUNNEL
 - CULVERT
 - POW
 - INTERSTATE HIGHWAY
 - US NUMBERED HIGHWAY
 - NC NUMBERED HIGHWAY
 - US NUMBERED BI-CYCLE ROUTE
 - NC NUMBERED BI-CYCLE ROUTE
 - INTERSTATE INTERCHANGENUMBER
 - SECONDARY ROAD NUMBER
 - BI-LEVEL
 - TITLE LINK
 - RAILROAD LINE
 - RAILROAD STATION
 - PORT AREA
 - STATE LINE
 - COUNTY LINE
 - SMOOTHED TERRAIN BOUNDARIES
 - CITY BOUNDARY
 - FERRY ROUTE AND RAMP
 - NARROW CREEK OR STREAM
 - WIDE RIVER OR CREEK
 - RESERVOIR, POND OR LAKE WITH LAND
 - DAM OR DAM WITH LOCK
 - WATERFALL
 - SWAMP
 - COMMUNITY
 - COUNTY SEAT
 - SCHOOL
 - HOSPITAL
 - COLLEGE OR UNIVERSITY
 - COAST GUARD STATION
 - CHURCH
 - CHURCH WITH EMERGENCY
 - FIRE STATION
 - COMBINATION OR PERSONAL INSTITUTION
 - QUARRY
 - MINE OR PIT
 - BROWNS GARAGE OR SALES YARD
 - HIGHWAY DIV. OR DIST. OFFICE
 - MILITARY POST
 - WEIR
 - FARM BOUNDS
 - INDUSTRIAL SITE
 - POINTS OF INTEREST
 - POST OFFICE
 - STATE FOREST
 - LIGHTHOUSE
 - MOUNTAIN SUMMIT
 - MOUNTAIN GAP
 - OVERLOOK
 - REST AREA
 - RESTORATION REST AREA
 - WELCOME CENTER REST AREA
 - ARMED
 - MILITARY AIRPORT
 - NATIONAL STATE FOREST BOUNDARY
 - WILDLIFE REFUGE
 - NATIONAL STATE PARK BOUNDARY
 - GAME LANDS BOUNDARY
 - MILITARY RESERVATION BOUNDARY
 - INDIAN RESERVATION BOUNDARY



**CASWELL COUNTY
NORTH CAROLINA**

PREPARED BY THE
NORTH CAROLINA DEPARTMENT OF TRANSPORTATION
OPERATIONS PROGRAM MANAGEMENT UNIT - MAPPING SECTION
IN COOPERATION WITH THE
U.S. DEPARTMENT OF TRANSPORTATION
FEDERAL HIGHWAY ADMINISTRATION



COPIES OF THIS MAP ARE AVAILABLE TO THE PUBLIC AT NOMINAL COST. CONTACT US TO ORDER: mapsupport@ncdot.gov (919) 834-4490

TERMS OF USE: The Mapping Section's goal is to provide the most accurate and current information possible. Map data is compiled from numerous sources with varying dates of publication and map accuracy standards. As a result, the accuracy, currency, and completeness of the data provided will vary. The North Carolina Department of Transportation shall not be held liable for any errors in the map data. This map cannot be construed to be a legal document. The information shown on this map was last updated in March 2024. For digital copies of this map or additional map products, visit <https://connect.ncdot.gov/resources/State-Mapping>

NORTH CAROLINA PLANE COORDINATE SYSTEM
LAMBERT CONFORMAL CONIC PROJECTION
SHEET 1 OF 4
DIVISION 7 DISTRICT 1 CASWELL COUNTY NORTH CAROLINA FIPS 033