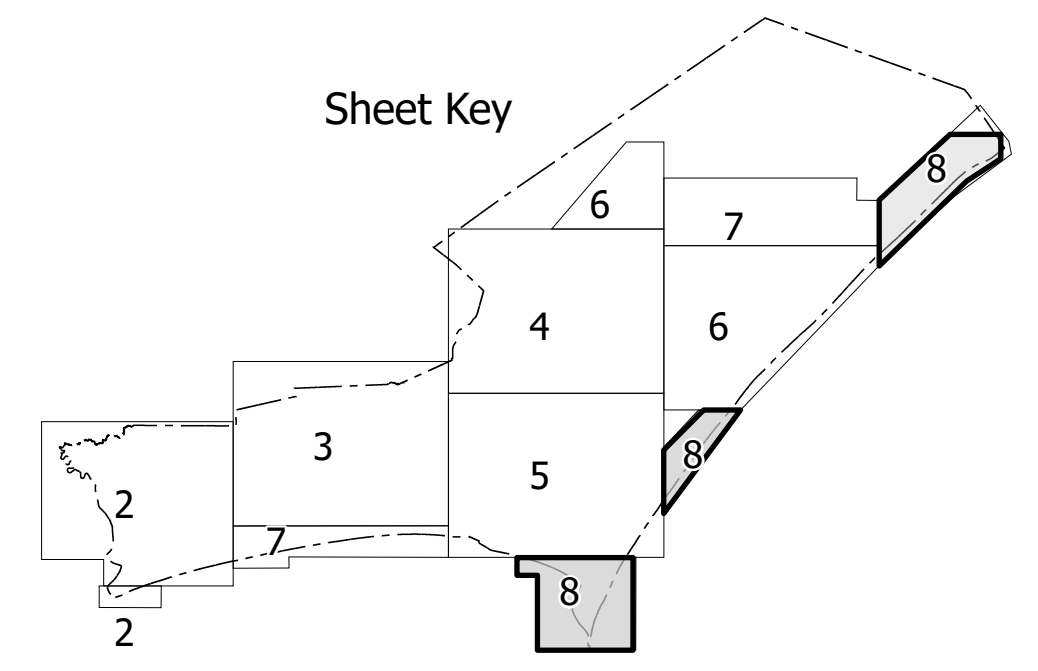
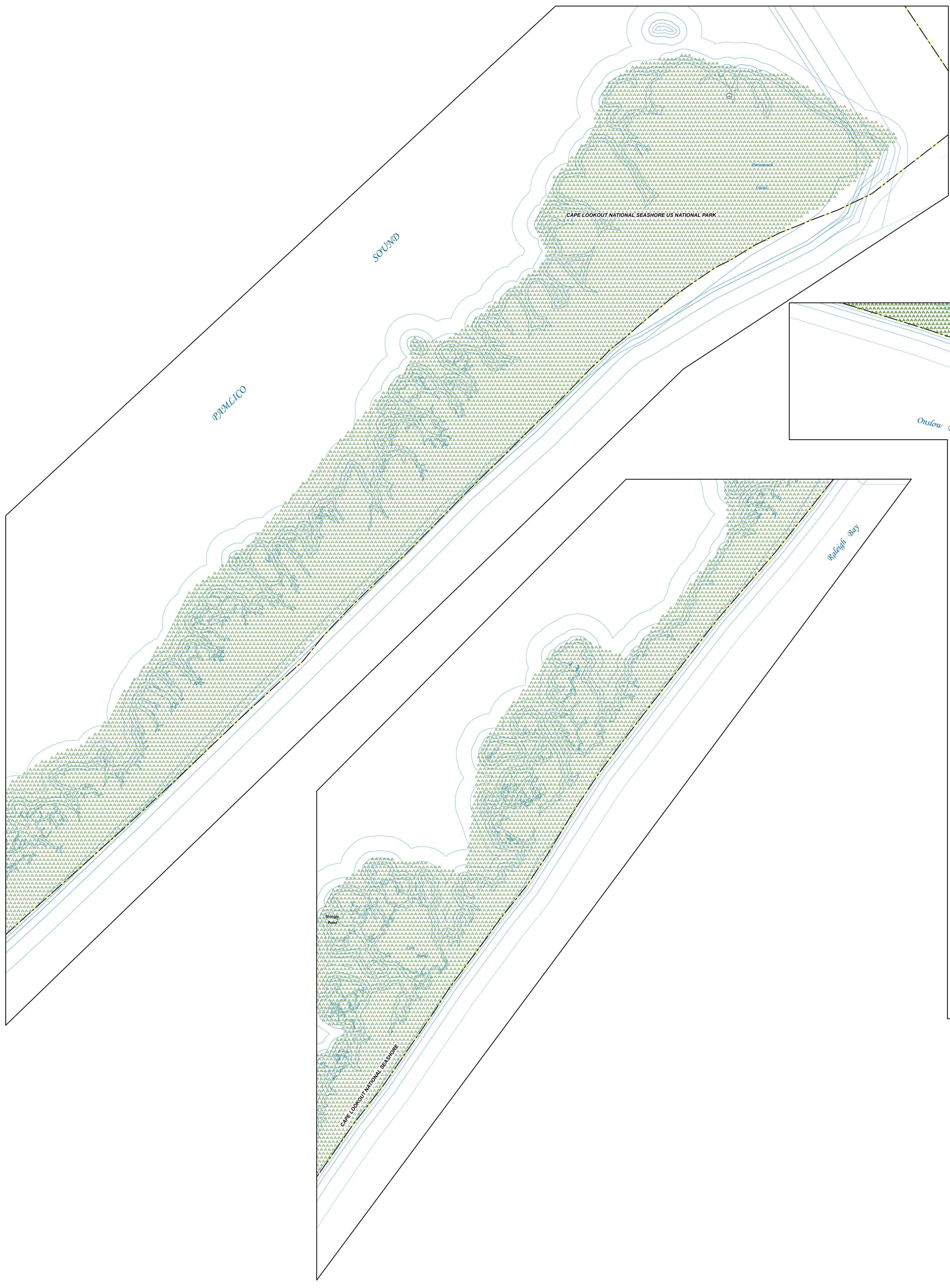

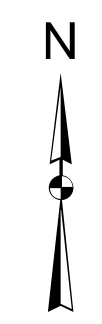


THIS IS A PRELIMINARY MAP. THE MAP IS NOT TO BE USED FOR ANY PURPOSES OTHER THAN THE PURPOSES FOR WHICH IT WAS PREPARED. THE USER ASSUMES ALL LIABILITY FOR ANY DAMAGE OR INJURY RESULTING FROM THE USE OF THIS MAP. THE INFORMATION ON THIS MAP WAS OBTAINED FROM THE BEST AVAILABLE DATA AND IS NOT GUARANTEED TO BE COMPLETELY ACCURATE. THE INFORMATION ON THIS MAP WAS OBTAINED FROM THE BEST AVAILABLE DATA AND IS NOT GUARANTEED TO BE COMPLETELY ACCURATE.

COPYRIGHT © 2018 BY THE NORTH CAROLINA DEPARTMENT OF TRANSPORTATION. ALL RIGHTS RESERVED. THIS MAP IS A PRODUCT OF THE NORTH CAROLINA DEPARTMENT OF TRANSPORTATION. ALL RIGHTS RESERVED. THIS MAP IS A PRODUCT OF THE NORTH CAROLINA DEPARTMENT OF TRANSPORTATION. ALL RIGHTS RESERVED.

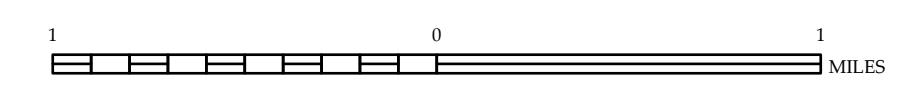


- LEGEND**
- INTERSTATE US NC Divided Hwy
 - INTERSTATE US NC Undivided Hwy
 - HEAVY TRUCK PARKWAY
 - CONCRETE SURFACE ROAD
 - HARD SURFACE ROAD
 - PAVEMENT ROAD
 - PROVISIONALLY DRAWN ROAD
 - PREDICTED BY A/C
 - INTERSTATE DISTANCE
 - STANDARD ROAD BRIDGE
 - RAILROAD BRIDGE
 - DRAY SPAN OR BRIDGE
 - RAILROAD BRIDGE
 - PIEDMONT WALKWAY
 - PIEDMONT UNDERPASS
 - VEHICLE UNDERPASS
 - TUNNEL
 - CUTWAY
 - PIV
 - INTERSTATE HOVWAY
 - US NUMBERED HOVWAY
 - US NUMBERED HOVWAY
 - US NUMBERED BI-CYCLE ROUTE
 - US NUMBERED BI-CYCLE ROUTE
 - INTERSTATE INTERCHANGE NUMBER
 - SECONDARY ROAD NUMBER
 - UTILITY LINE
 - RAILROAD LINE
 - RAILROAD STATION
 - POST AREA
 - STATE LINE
 - COUNTY LINE
 - SMOOTHED URBAN BOUNDARIES
 - CITY LIMITS
 - FERRY ROUTE AND RAMP
 - SANDWICH CREEK OR STREAM
 - WATER BODY OR LAKE
 - RESERVOIR, POND OR LAKE W/ ISLAND
 - DAM OR DAM WITH LOCK
 - WATERFALL
 - SWAMP
 - COMMUNITY
 - COUNTY SEAT
 - SCHOOL
 - COLLEGE OR UNIVERSITY
 - HOSPITAL
 - COAST GUARD STATION
 - CHURCH
 - CHURCH WITH CEASETORY
 - CEMETERY
 - PARK STATION
 - CORRECTION OR PENAL INSTITUTION
 - QUARRY
 - MINE OR PIT
 - INDUSTRIAL GARAGE OR SALES YARD
 - INDUSTRIAL OFFICE OR DIST. OFFICE
 - MILITARY POST
 - WATER STATION
 - FARROWING
 - HISTORICAL SITE
 - POINTS OF INTEREST
 - POST OFFICE
 - STATE FOREST
 - LIGHTHOUSE
 - MOUNTAIN SUMMIT
 - MINING GAP
 - OVERLOOK
 - REST AREA
 - VISITOR CENTER AREA
 - WILCOX CENTER AREA
 - ARMORY
 - MILITARY AIRPORT
 - NATIONAL STATE FOREST BOUNDARY
 - WILDLIFE REFUGE
 - NATIONAL STATE PARK BOUNDARY
 - GAME LANDS BOUNDARY
 - MILITARY RESERVATION BOUNDARY
 - INDIAN RESERVATION BOUNDARY



**CARTERET COUNTY
NORTH CAROLINA**

PREPARED BY THE
NORTH CAROLINA DEPARTMENT OF TRANSPORTATION
OPERATIONS PROGRAM MANAGEMENT UNIT - MAPPING SECTION
IN COOPERATION WITH THE
U.S. DEPARTMENT OF TRANSPORTATION
FEDERAL HIGHWAY ADMINISTRATION



NORTH CAROLINA PLANE COORDINATE SYSTEM
LAMBERT CONFORMAL CONIC PROJECTION