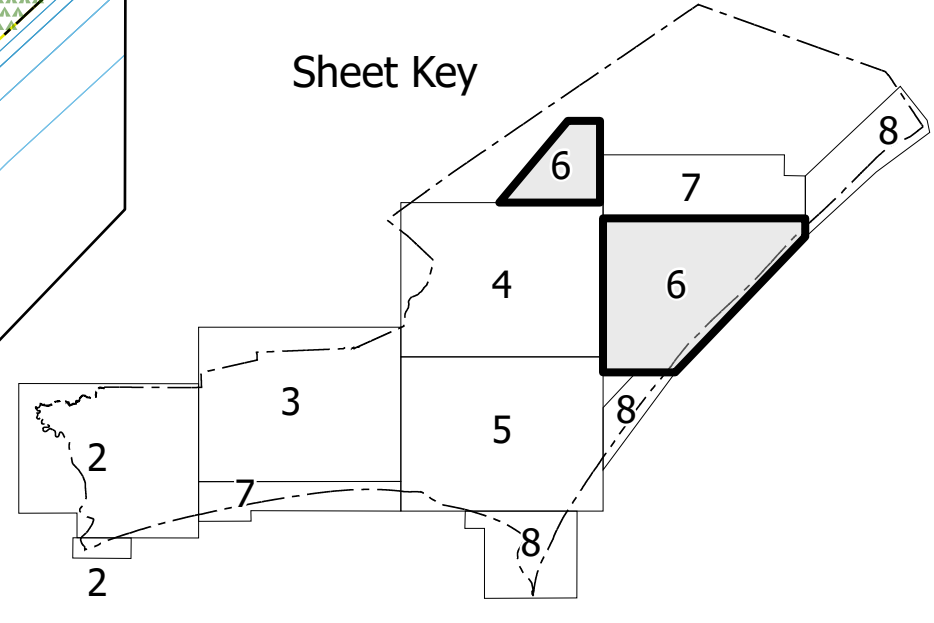
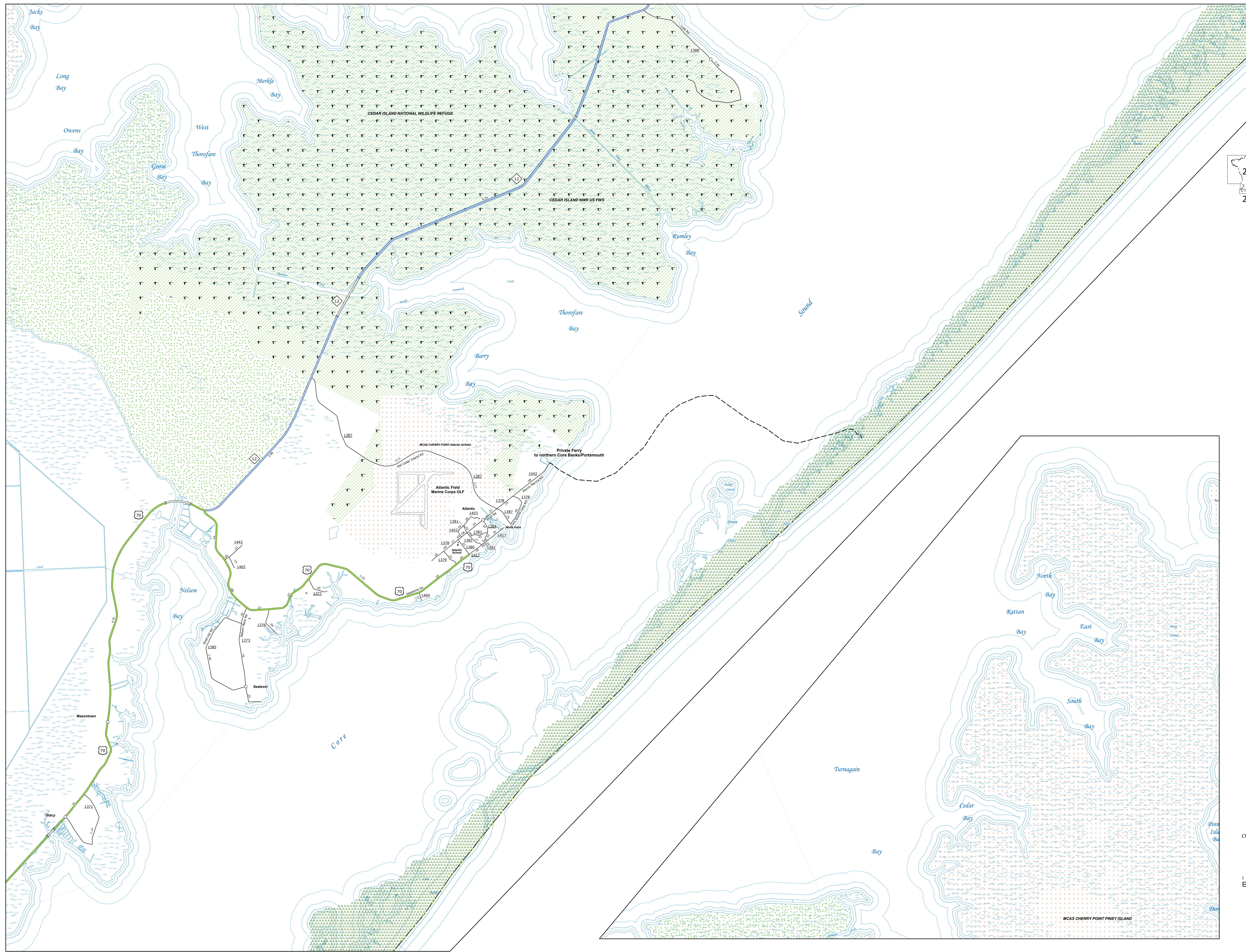



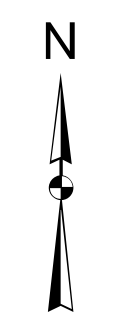
THIS IS A PRELIMINARY MAP. It is subject to the availability of accurate data. The data is compiled from numerous sources with varying degrees of accuracy. As a result, the accuracy, currency, and completeness of this map cannot be guaranteed. The information shown on this map was last updated in March 2024. For digital copies of this map or additional map products, visit <https://www.ncdot.gov/Information/Products/Maps/MapProducts.aspx>.

COURTESY OF THE NORTH CAROLINA DEPARTMENT OF TRANSPORTATION. CONTACT US AT [ncdot@nc.gov](mailto:ncdot@nc.gov) OR BY PHONE AT 1-800-368-6888. THE INFORMATION ON THIS MAP WAS LAST UPDATED IN MARCH 2024.



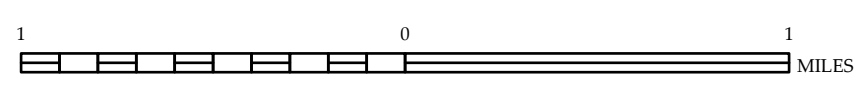
LEGEND

- INTERSTATE US NC
- US NUMBERED HIGHWAY
- US NUMBERED BI-CYCLE ROUTE
- US NUMBERED BI-CYCLE ROUTE
- INTERSTATE INTERCHANGE NUMBER
- SECONDARY ROAD NUMBER
- UTILITY LINE
- RAILROAD LINE
- RAILROAD STATION
- POST OFFICE
- STATE LINE
- COUNTY LINE
- SMOOTHED URBAN BOUNDARIES
- CITY LIMITS
- FERRY ROUTE AND RAMP
- SHADON CREEK OR STREAM
- WIDE RIVER OR LAKE
- RESERVOIR, POND OR LAKE W/ ISLAND
- DAM OR DAM WITH LOCK
- WATERFALL
- SWAMP
- COMMUNITY
- COUNTY SEAT
- SCHOOL
- COLLEGE OR UNIVERSITY
- HOSPITAL
- COAST GUARD STATION
- CHEMERY
- CHEMERY WITH CHEMERY
- CHEMERY
- PRISON STATION
- CORRECTION OR PENAL INSTITUTION
- QUARRY
- SEMI-OR PIT
- INDUSTRIAL GARAGE OR SALES YARD
- HIGHWAY DIV. OR DIST. OFFICE
- MILITARY POST
- WRECK STATION
- FARROWING
- HISTORICAL SITE
- POINTS OF INTEREST
- POST OFFICE
- STATE FOREST
- LIGHTHOUSE
- MOUNTAIN SUMMIT
- MOUNTAIN GAP
- OVERLOOK
- REST AREA
- VISITOR CENTER AREA
- WILDCHESE REST AREA
- AMPHI
- MILITARY AIRPORT
- NATIONAL STATE FOREST BOUNDARY
- WILDLIFE REFUGE
- NATIONAL STATE PARK BOUNDARY
- GAME LANDS BOUNDARY
- MILITARY RESERVATION BOUNDARY
- INDIAN RESERVATION BOUNDARY



**CARTERET COUNTY  
NORTH CAROLINA**

PREPARED BY THE  
NORTH CAROLINA DEPARTMENT OF TRANSPORTATION  
OPERATIONS PROGRAM MANAGEMENT UNIT - MAPPING SECTION  
IN COOPERATION WITH THE  
U.S. DEPARTMENT OF TRANSPORTATION  
FEDERAL HIGHWAY ADMINISTRATION



NORTH CAROLINA PLANE COORDINATE SYSTEM  
LAMBERT CONFORMAL CONIC PROJECTION