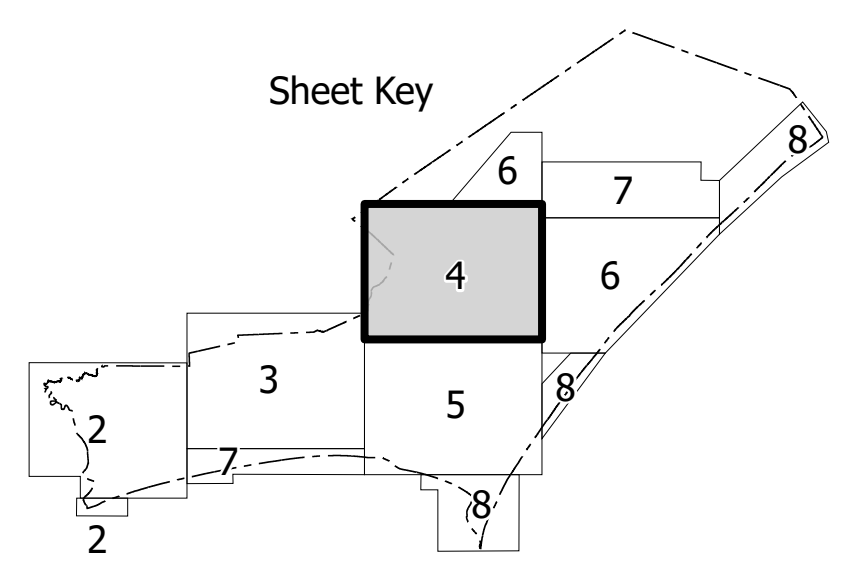
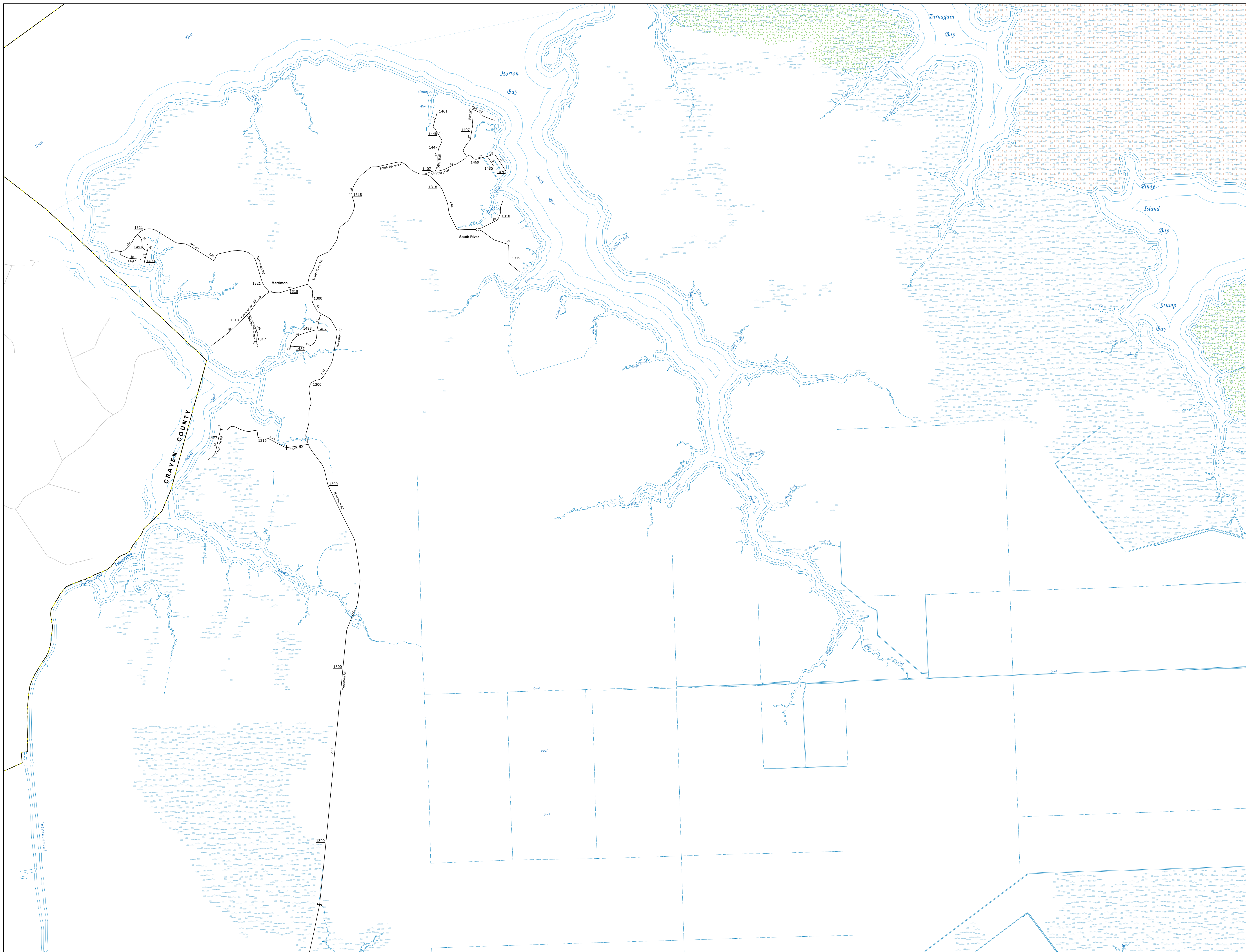



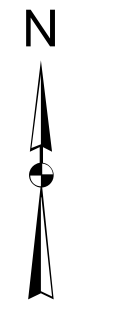
THIS IS A DIGITAL MAP. The accuracy of the map is dependent on the accuracy of the data. The data is derived from numerous sources with varying degrees of accuracy. As a result, the accuracy of the map is not guaranteed. This map should not be used for legal purposes. For digital copies of this map or additional map products, visit www.ncdot.gov/transportation/operations/management/unit/mapping.

COPYRIGHT © 2015 BY THE NORTH CAROLINA DEPARTMENT OF TRANSPORTATION. ALL RIGHTS RESERVED. THIS MAP IS THE PROPERTY OF THE NORTH CAROLINA DEPARTMENT OF TRANSPORTATION. NO PART OF THIS MAP MAY BE REPRODUCED OR TRANSMITTED IN ANY FORM OR BY ANY MEANS, ELECTRONIC OR MECHANICAL, WITHOUT PERMISSION IN WRITING FROM THE NORTH CAROLINA DEPARTMENT OF TRANSPORTATION.



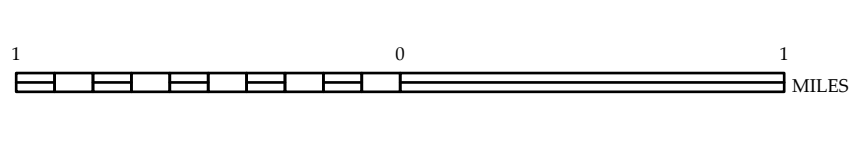
LEGEND

- INTERSTATE US NC
- Decadal Hwy
- Undeveloped Hwy
- HULEE BRIDGE PARKWAY
- CONCRETE REPAVED ROAD
- GRAVEL REPAVED ROAD
- NON-STEEL ROAD
- PROFESSIONALLY DESIGNED ROAD
- PROF. TECH. LOCALITY
- INTERSTATE THROUGH ROUTE
- STANDARD ROAD BRIDGE
- RAILROAD BRIDGE
- DRAW SPAN OR BRIDGE
- RAILROAD UNDERPASS
- PIEDMONT UNDERPASS
- TRUCK LANE UNDERPASS
- TUNNEL
- RAILROAD
- RAILROAD
- INTERSTATE HIGHWAY
- U.S. NUMBERED HIGHWAY
- U.S. NUMBERED HIGHWAY
- N.C. NUMBERED BI-CYCLE ROUTE
- INTERSTATE INTERCHANGE NUMBER
- SECONDARY ROAD NUMBER
- CITY LIMITS
- RAILROAD STATION
- RAILROAD LINE
- RAILROAD STATION
- RAILROAD LINE
- STATE LINE
- COUNTY LINE
- UNINCORPORATED TOWN BOUNDARIES
- CITY LIMITS
- FERRY BOAT AND RAMP
- NARROW CREEK OR STREAM
- WIDE RIVER OR CREEK
- RESERVOIR, POND OR LAKE W/ ISLAND
- DAM OR DAM WITH LOCK
- WATERFALL
- SHOAL
- SHOAL
- COURTNEY
- COUNTY SEAT
- CITY
- CITY OR UNIVERSITY
- HOSPITAL
- COAST GUARD STATION
- CHURCH
- CHURCH WITH CEMETERY
- CEMETERY
- POWERS STATION
- CORRECTION OR PENAL INSTITUTION
- GEAR
- REST OR PIT
- BIOPHYTARIUM OR MANT. YARD
- BIOPHYTARIUM OR MANT. YARD
- MILITARY POST
- WATER STATION
- FABRICATIONS
- RESERVOIR SITE
- POINTS OF INTEREST
- POST OFFICE
- STATE FOREST
- LOFTHOUSING
- MOUNTAIN SUMMIT
- MOUNTAIN GAP
- OVERLOOK
- REST AREA
- VISITOR CENTER AREA
- WELCOME CENTER AREA
- AIRPORT
- MILITARY AIRPORT
- NATIONAL STATE FOREST BOUNDARY
- WILDLIFE REFUGE
- NATIONAL STATE PARK BOUNDARY
- GAME LANDS BOUNDARY
- MILITARY RESERVATION BOUNDARY
- DISMAN RESERVATION BOUNDARY



**CARTERET COUNTY
NORTH CAROLINA**

PREPARED BY THE
NORTH CAROLINA DEPARTMENT OF TRANSPORTATION
OPERATIONS PROGRAM MANAGEMENT UNIT - MAPPING SECTION
IN COOPERATION WITH THE
U.S. DEPARTMENT OF TRANSPORTATION
FEDERAL HIGHWAY ADMINISTRATION



NORTH CAROLINA PLANE COORDINATE SYSTEM
LAMBERT CONFORMAL CONIC PROJECTION