
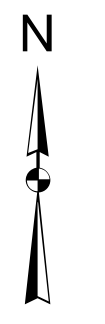
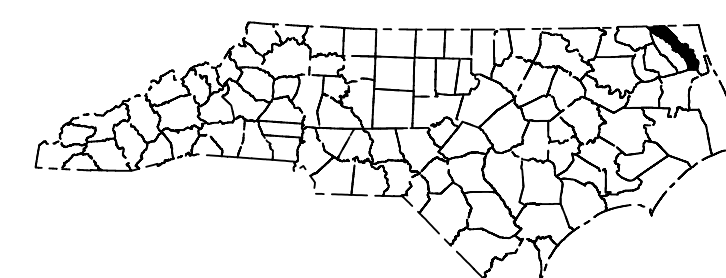
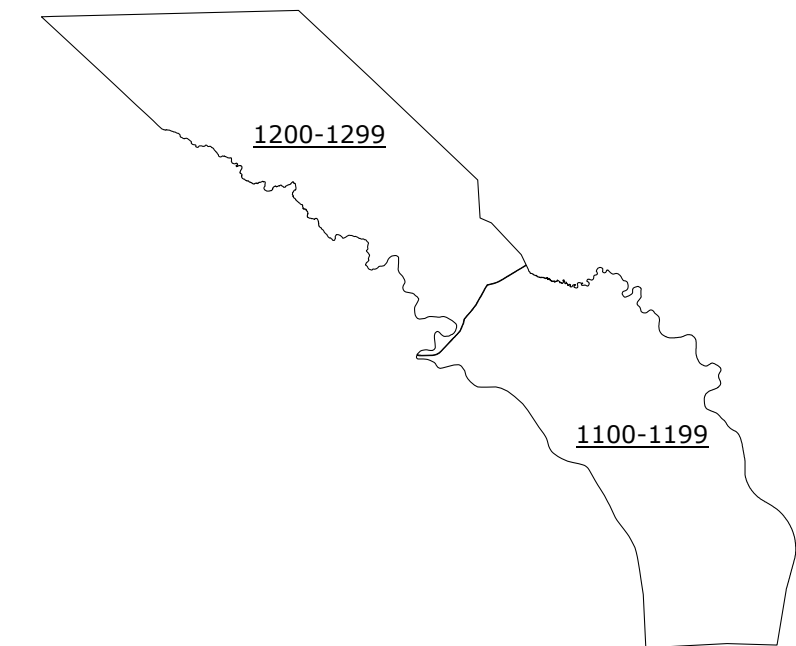


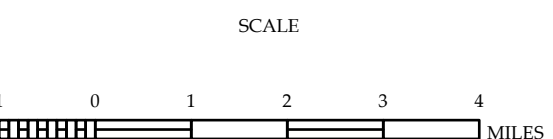
LEGEND

- INTERSTATE US NC
- US NUMBERED HIGHWAY
- NC NUMBERED HIGHWAY
- US NUMBERED BI-CYCLE ROUTE
- NC NUMBERED BI-CYCLE ROUTE
- INTERSTATE INTERCHANGE NUMBER
- SECONDARY ROAD NUMBER
- UTILITY LINES
- RAILROAD LINES
- RAILROAD STATION
- INSET AREA
- STATE LINE
- COUNTY LINE
- SUBDIVISION BOUNDARIES
- CITY LIMITS
- FERRY ROUTE AND RAMP
- NARROW CREEK OR STREAM
- WIDE RIVER OR CREEK
- RESERVOIR, POND OR LAKE W/ ISLAND
- DAM OR DAMP/WEIR/LOCK
- WATERFALL
- SWAMP
- COMMUNITY
- COUNTY SEAT
- SCHOOL
- COLLEGE OR UNIVERSITY
- HOSPITAL
- CROSSING STATION
- CHURCH
- GREYHOUND/EMERY
- CINEMA
- POLICE STATION
- CORRECTION OR PENAL INSTITUTION
- MINE OR PIT
- HIGHWAY GARAGE OR MAINT YARD
- BIRHWAY DEP. OR DIST. OFFICE
- MILITARY POST
- WEIGH STATION
- FABRICTION
- HISTORICAL SITE
- PORE OF INTEREST
- POST OFFICE
- STATE FOREST
- LEGISLATIVE
- MOONSTAR SUBMIT
- MOONSTAR CAMP
- OVERLOOK
- REST AREA
- VIEWING REST AREA
- WELCOME CENTER AREA
- SHELTER
- MILITARY AIRPORT
- NATIONAL STATE FOREST BOUNDARY
- WILDLIFE REFUGE
- NATIONAL STATE PARK BOUNDARY
- GAME LANDS BOUNDARY
- MILITARY RESERVATION BOUNDARY
- INDIAN RESERVATION BOUNDARY



CAMDEN COUNTY NORTH CAROLINA

PREPARED BY THE NORTH CAROLINA DEPARTMENT OF TRANSPORTATION OPERATIONS PROGRAM MANAGEMENT UNIT - MAPPING SECTION IN COOPERATION WITH THE U.S. DEPARTMENT OF TRANSPORTATION FEDERAL HIGHWAY ADMINISTRATION



NORTH CAROLINA PLANE COORDINATE SYSTEM LAMBERT CONFORMAL CONIC PROJECTION SHEET 1 OF 4

COPIES OF THIS MAP ARE AVAILABLE TO THE PUBLIC AT NOMINAL COST. CONTACT US TO ORDER: mapinfo@ncdot.gov or 1-800-368-3347

TERMS OF USE: The Mapping Section's goal is to provide the most accurate and current information possible. Map data is compiled from numerous sources with varying dates of publication and map accuracy standards. As a result, the accuracy, currency, and completeness of the data provided will vary. The North Carolina Department of Transportation shall not be held liable for any errors in the map data. This map cannot be construed to be a legal document. The information shown on this map was last updated in April 2024. For digital copies of this map or additional map products, visit https://connect.ncdot.gov/resources/State-Mapping/Pages/Ordering-Maps.aspx (07/15/24/442)