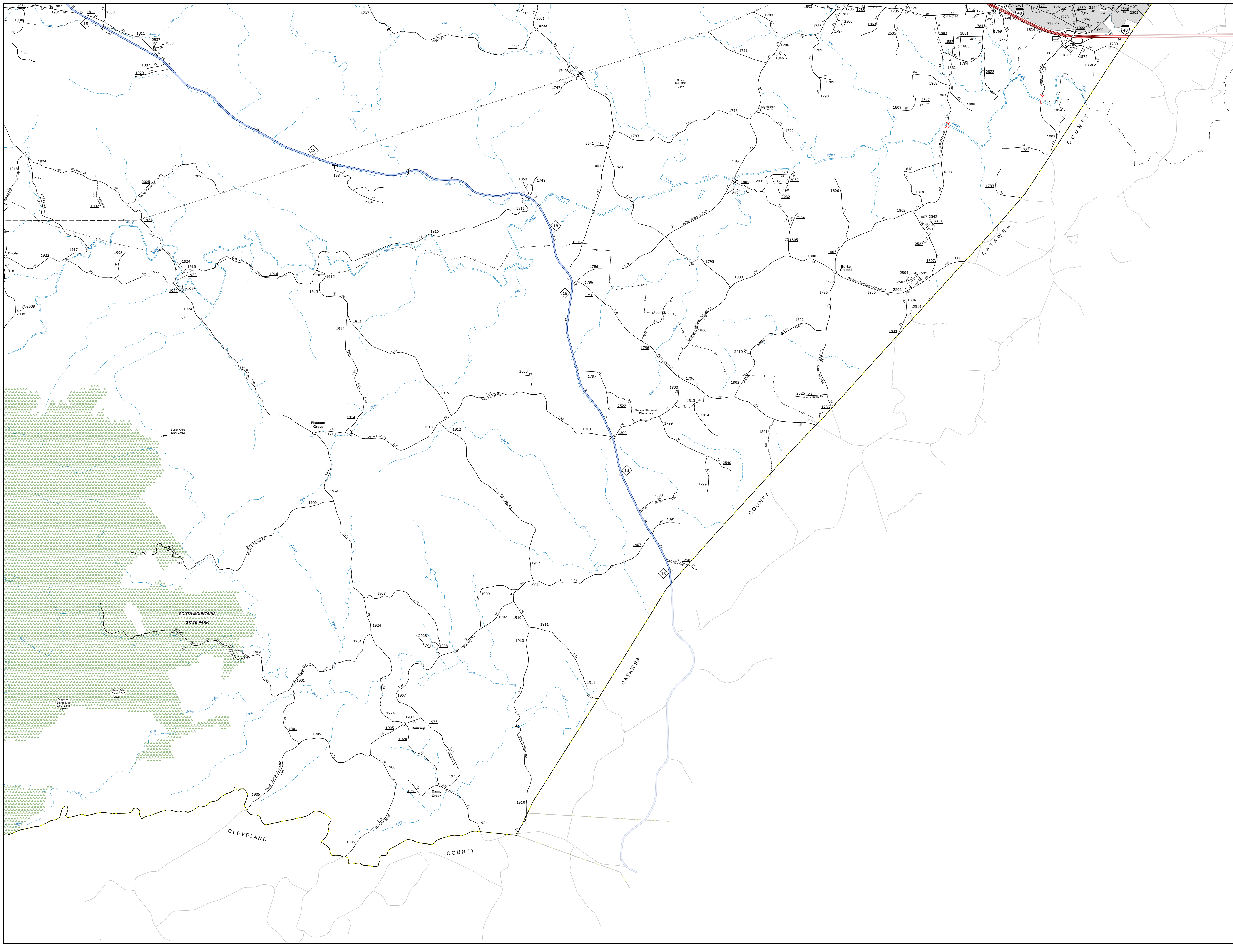

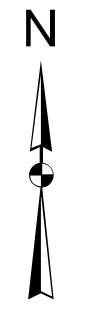


TERMS OF USE: This Mapping Station provides the most accurate and current information possible. Map data is compiled from various sources including aerial photography, ground surveys, and other reliable data. The user assumes all responsibility for the use of the map and any errors or omissions. No warranty is made by the State of North Carolina or its employees, agents, or contractors for the accuracy or completeness of the information shown on this map. Last update: 4/14/2024.



LEGEND

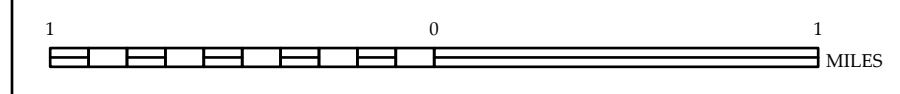
- INTERSTATE I-77
- INTERSTATE I-85
- STATE HIGHWAY
- ROUTE
- UNPAVED BRIDGE
- PAVED BRIDGE
- RAILROAD
- PROFESSIONAL TRAINING ROAD
- PROFESSOR TRAINING ROAD
- INTERESTED DISTANCE
- STANDARD ROAD BRIDGE
- RAILROAD BRIDGE
- RAILROAD BRIDGE
- PEDSTRIAN BRIDGE
- PEDSTRIAN WALKWAY
- PEDESTRIAN UNDERPASS
- VEHICULAR UNDERPASS
- TUNNEL
- CLIFF
- PIPE
- INTERSTATE HIGHWAY
- U.S. NUMBERED HIGHWAY
- STATE NUMBERED HIGHWAY
- U.S. NUMBERED BI-CYCLE ROUTE
- STATE NUMBERED BI-CYCLE ROUTE
- INTERSTATE INTERCHANGE NUMBER
- STATE INTERCHANGE NUMBER
- SECONDRY ROAD NUMBER
- TRAILHEAD
- RAILROAD LINE
- RAILROAD STATION
- POST AREA
- STATE LINE
- COUNTY LINE
- SMOOTHED URBAN BOUNDARIES
- CITY BIRTH
- FERRY ROUTE AND KAMP
- NARROW CREEK OR STREAM
- WIDE RIVER OR CREEK
- RESERVOIR, POND OR LAKE W/ ISLAND
- DAM/BARRIAGE WITH LOCK
- WATERFALL
- SWAMP
- COMMUNITY
- COUNTY SEAT
- SCHOOL
- COLLEGE OR UNIVERSITY
- HOSPITAL
- COURT HOUSE
- CHURCH
- CHURCH WITH CEMETERY
- CEMETERY
- INDUSTRIAL
- CORRECTIONAL INSTITUTION
- ARMY
- MARINE
- HIGHWAY GARAGE OR MAINT. YARD
- HIGHWAY DEP. OR DIST. OFFICE
- MILITARY POST
- WATER STATION
- FIRE STATION
- HISTORICAL SITE
- WORTH OF INTEREST
- POST OFFICE
- STATE FOREST
- LIGHTHOUSE
- MOUNTAIN SUMMIT
- MOUNTAIN CAP
- OVERLOOK
- REST AREA
- VISITOR CENTER AREA
- WELCOME CENTER AREA
- AIRPORT
- MILITARY AIRPORT
- NATIONAL STATE FOREST BOUNDARY
- WILDLIFE REFUGE
- NATIONAL STATE PARK BOUNDARY
- NATIONAL STATE PARK BOUNDARY
- GAME LANDS BOUNDARY
- MILITARY RESERVATION BOUNDARY
- INDIAN RESERVATION BOUNDARY



**BURKE COUNTY  
NORTH CAROLINA**

PREPARED BY THE  
NORTH CAROLINA DEPARTMENT OF TRANSPORTATION  
OPERATIONS PROGRAM MANAGEMENT UNIT - MAPPING SECTION  
IN COOPERATION WITH THE  
U.S. DEPARTMENT OF TRANSPORTATION  
FEDERAL HIGHWAY ADMINISTRATION

SCALE



NORTH CAROLINA PLANE COORDINATE SYSTEM  
LAMBERT CONFORMAL CONIC PROJECTION