
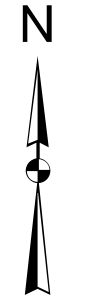


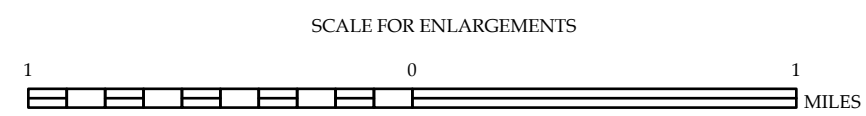
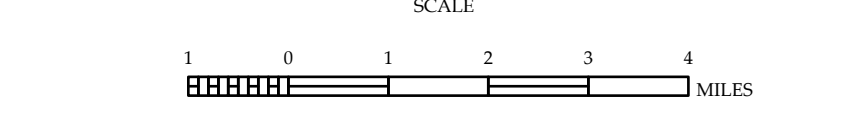
LEGEND

- INTERSTATE US NC
Divide Hwy
Catalina Hwy
BLUE RIDGE PARKWAY
UNIMODIFIED SCARCE ROAD
ROAD BEATEN TO ROAD
NON-SYSTEM ROAD
PROPOSED LOCAL ROAD
INTERSTATE DESIGNATION
STANDARD ROAD BRIDGE
RAILROAD BRIDGE
DRAW SPAN ON BRIDGE
PRESBYTERIAN BRIDGE
PRESBYTERIAN OVERPASS
PRESBYTERIAN UNDERPASS
TUNNEL
CANYON
POW
INTERSTATE HIGHWAY
U.S. NUMBERED HIGHWAY
U.S. NUMBERED BI-CYCLE ROUTE
U.S. NUMBERED BI-CYCLE ROUTE
INTERSTATE INTERCHANGE NUMBER
SECONDARY ROAD NUMBER
UTILITY LINES
RAILROAD LINE
RAILROAD STATION
STATE LINE
SMOOTHED URBAN BOUNDARIES
CITY LIMITS
RAILROAD CROSSING AND RAMP
NARROW CREEK OR STREAM
WATER WITH OR WITHOUT
RESERVOIR, POND OR LAKE W/ ISLAND
BATHING BEACH WITH LOCK
WATERFALL
SWAMP
COMBINATION
COUNTY SEAT
SCHOOL
COLLEGE OR UNIVERSITY
HOSPITAL
COST-GARD STATION
CHURCH
CHURCH WITH CHURCHERY
CEMETERY
PUBLIC SQUARE
CORRECTION OR PENAL INSTITUTION
QUARRY
MINE OR PIT
HIGHWAY GARAGE OR MAIN YARD
HOSPITAL OR OFFICE
MILITARY POST
MILITARY STATION
FARM/GRANDS
HISTORICAL SITE
PONY OF FREEDOM
STATE FOREST
HIGHLIGHTS
MOUNTAIN SUMMIT
MOUNTAIN GAP
OFFSHORE
REST AREA
WILSON CTR REST AREA
WILSON CTR REST AREA
AIRPORT
MILITARY AIRPORT
NATIONAL STATE FOREST BOUNDARY
WILDLIFE REFUGE
NATIONAL STATE PARK BOUNDARY
GAME LANDS BOUNDARY
MILITARY RECREATION BOUNDARY
INDIAN RECREATION BOUNDARY



BURKE COUNTY NORTH CAROLINA

PREPARED BY THE NORTH CAROLINA DEPARTMENT OF TRANSPORTATION OPERATIONS PROGRAM MANAGEMENT UNIT - MAPPING SECTION IN COOPERATION WITH THE U.S. DEPARTMENT OF TRANSPORTATION FEDERAL HIGHWAY ADMINISTRATION



NORTH CAROLINA PLANE COORDINATE SYSTEM LAMBERT CONFORMAL CONIC PROJECTION SHEET 1 OF 6

COPIES OF THIS MAP ARE AVAILABLE TO THE PUBLIC AT NOMINAL COST. CONTACT US TO ORDER: mapsonline@ncdot.gov

TERMS OF USE: The Mapping Section's goal is to provide the most accurate and current information possible. Map data is compiled from numerous sources with varying rates of publication and map accuracy standards.