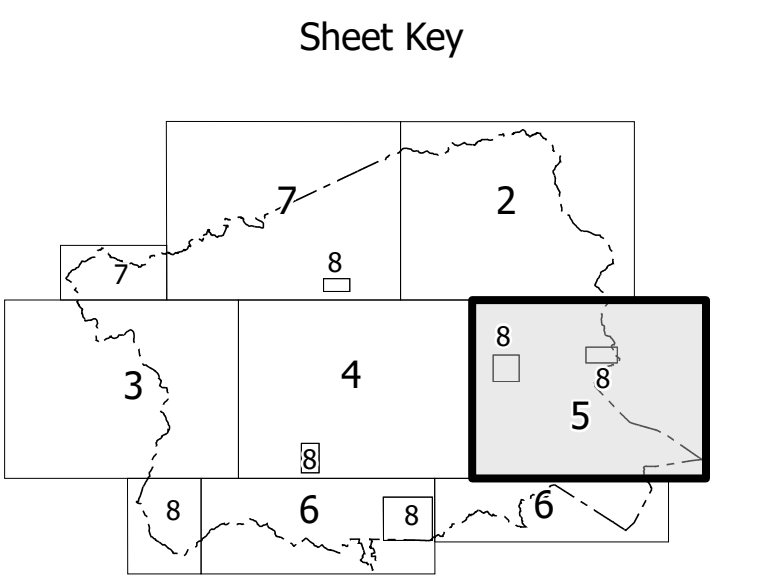



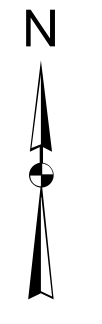
TERMS OF USE: The Mapping Section's goal is to provide the most accurate and current information possible. Map data is compiled from various sources with varying levels of resolution and accuracy. While every effort is made to ensure accuracy, current and complete information cannot be guaranteed. This information is provided as a service to the public and is not intended to be used for legal purposes. For more information, visit [www.buncombe.gov/mapping](http://www.buncombe.gov/mapping).

COPIES OF THIS MAP ARE AVAILABLE TO THE PUBLIC AT NO CHARGE. CONTACT US TO ORDER: [Mapping@buncombe.gov](mailto:Mapping@buncombe.gov) or (704) 293-4444.



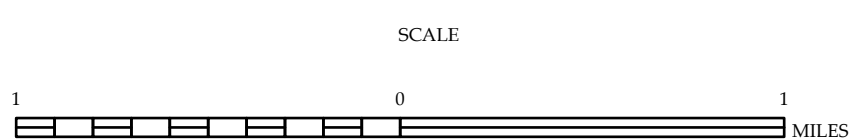
**LEGEND**

- INTERSTATE IN NC Divided Hwy
- INTERSTATE IN NC Undivided Hwy
- RESERVED RIGHT OF WAY
- CONCRETE ROAD
- HARD SURFACED ROAD
- PROPOSED PAVED ROAD
- PROPOSED UNPAVED ROAD
- PROPOSED TRAIL
- STANDARD ROAD BRIDGE
- RAILROAD BRIDGE
- TRUSS BRIDGE
- SPAN ON BRIDGE
- PEDESTRIAN BRIDGE
- PEDESTRIAN WALKWAY
- PEDESTRIAN UNDERPASS
- VEHICLE UNDERPASS
- TUNNEL
- CLUTTER
- PIPE
- INTERSTATE HIGHWAY
- U.S. NUMBERED HIGHWAY
- N.C. NUMBERED HIGHWAY
- U.S. NUMBERED BI-CYCLE ROUTE
- N.C. NUMBERED BI-CYCLE ROUTE
- INTERSTATE INTERCHANGE NUMBER
- SECONDARY ROAD NUMBER
- TRAIL
- LIBRARY
- RAILROAD LINE
- RAILROAD STATION
- STATE LINE
- CITY LINE
- SMOOTHED TRANS BOUNDARIES
- CITY LIMITS
- TRUCK ROUTE AND ROAD
- NARROW GULLY OR CREEK
- WIDE RIVER OR BEAR
- RESERVOIR, POND OR LAKE W/ ISLAND
- DAM OR DAM WITH LOCK
- WATERFALL
- SWAMP
- COMMUNITY
- CITY LIMIT
- SCHOOL
- CORNER OR UNIVERSITY
- HOSPITAL
- COURT HOUSE
- COURT
- COURT WITH CEILING
- FIRE STATION
- CORRECTION OR PENAL INSTITUTION
- ARMY
- ARMY OR PET
- ARMY GARAGE OR MAINT. YARD
- ARMY DEP. OR DIST. OFFICE
- MILITARY POST
- VETERAN STATION
- FADROCKS
- RESERVOIR
- POINTS OF INTEREST
- POST OFFICE
- STATE FOREST
- LIGHTHOUSE
- MOUNTAIN SUMMIT
- MOUNTAIN GAP
- OVERLOOK
- BEST AREA
- VISITOR CENTER AREA
- WELCOME CENTER AREA
- AIRPORT
- MILITARY AIRPORT
- NATIONAL / STATE FOREST BOUNDARY
- WILDLIFE REFUGE
- NATIONAL / STATE PARK BOUNDARY
- GAME LANDS BOUNDARY
- MILITARY RESERVATION BOUNDARY
- INDIAN RESERVATION BOUNDARY



**BUNCOMBE COUNTY  
NORTH CAROLINA**

PREPARED BY THE  
NORTH CAROLINA DEPARTMENT OF TRANSPORTATION  
OPERATIONS PROGRAM MANAGEMENT UNIT - MAPPING SECTION  
IN COOPERATION WITH THE  
U.S. DEPARTMENT OF TRANSPORTATION  
FEDERAL HIGHWAY ADMINISTRATION



NORTH CAROLINA PLANE COORDINATE SYSTEM  
LAMBERT CONFORMAL CONIC PROJECTION