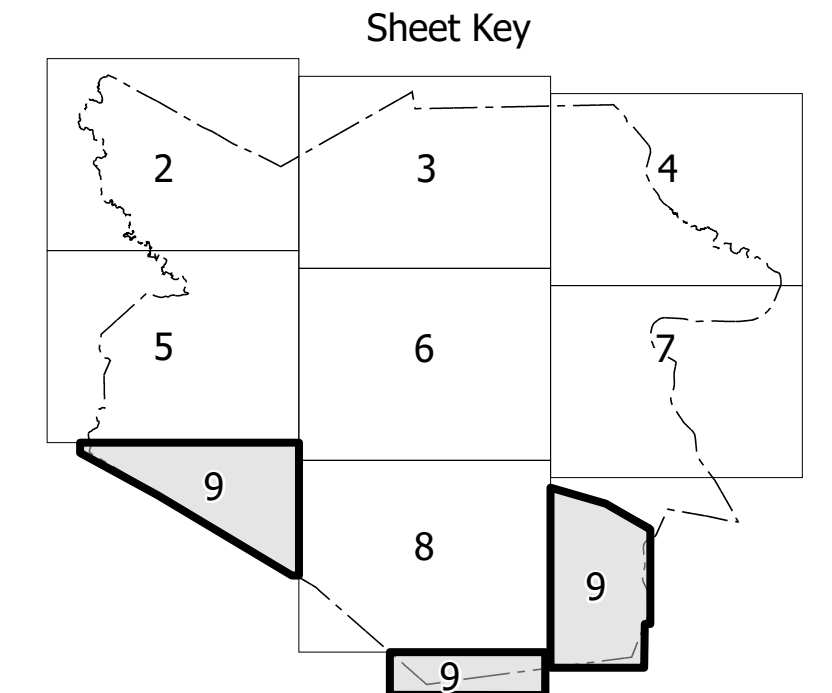
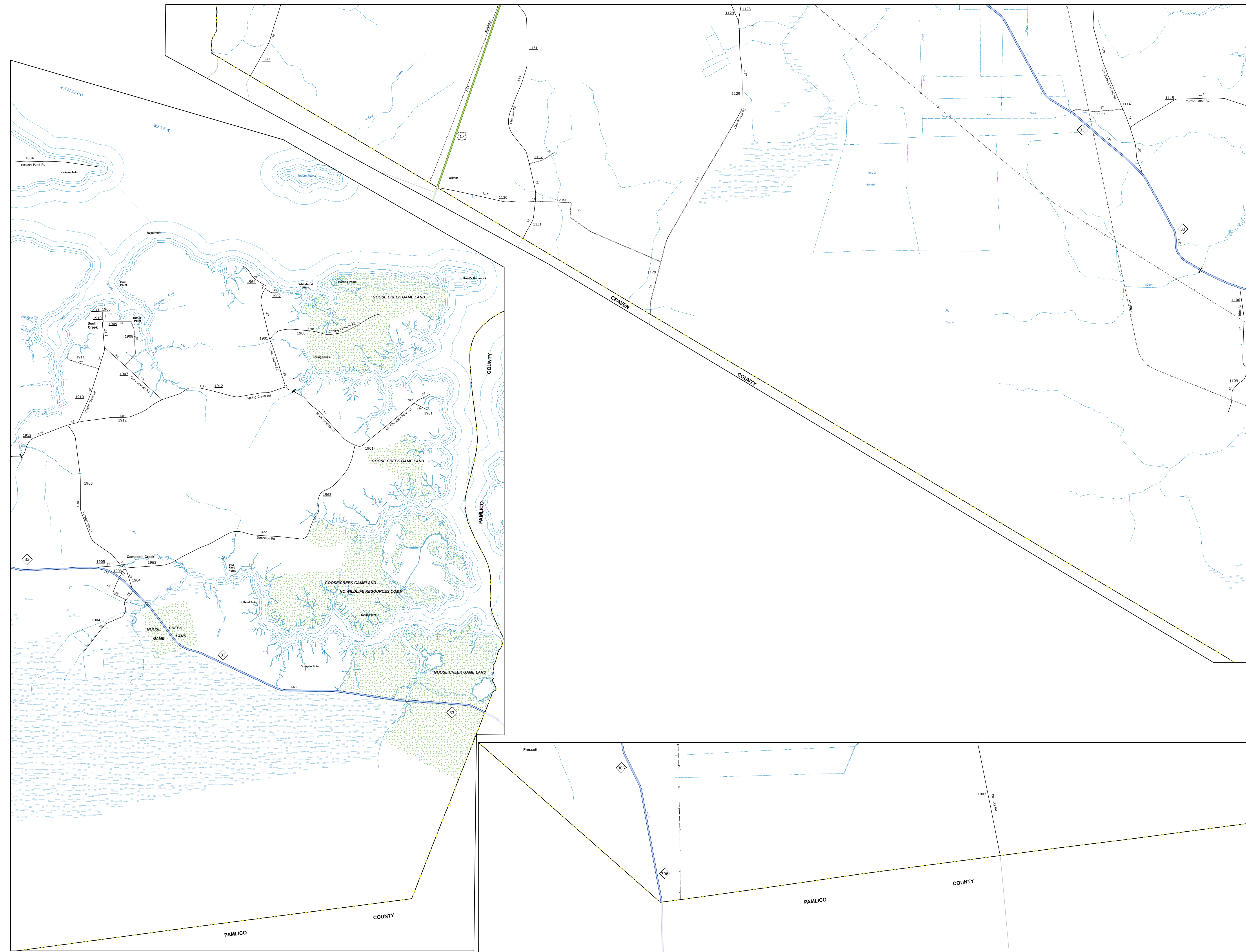


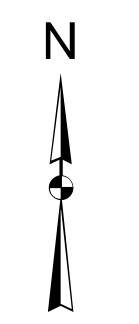
THIS IS A PRELIMINARY MAP. It is not to be used for legal purposes. The data is derived from numerous sources with varying degrees of accuracy and reliability. As a result, the accuracy, currency and completeness of this map cannot be guaranteed. The information shown on this map was last updated in February 2024. For digital copies of this map or additional map products, visit <https://www.ncdot.gov/transportation/operations/program-management/unit-mapping-section>.

COPYRIGHT © 2024 BY THE NORTH CAROLINA DEPARTMENT OF TRANSPORTATION. ALL RIGHTS RESERVED. THIS MAP IS A PRODUCT OF THE NORTH CAROLINA DEPARTMENT OF TRANSPORTATION OPERATIONS PROGRAM MANAGEMENT UNIT - MAPPING SECTION. FOR MORE INFORMATION, CONTACT US AT dotinfo@ncdot.gov OR CALL 1-800-368-4800.



LEGEND

- INTERSTATE US NC Divided Hwy Undivided Hwy
- HEAVY TRUCK PARKWAY
- UNIMPROVED GRAVEL ROAD
- HARD SURF GRAVEL ROAD
- ROAD CENTER LINE
- PROVISIONALLY DRAWN ROAD
- PREDICTED ROAD CENTER LINE
- INTERSTATE DISTANCE
- STANDARD ROAD BRIDGE
- RAILROAD BRIDGE
- DRAY SPAN OR BRIDGE
- RAILROAD BRIDGE
- PIEDMONT WALKWAY
- PIEDMONT UNDERPASS
- VEHICLE CLEAR UNDERPASS
- TUNNEL
- CULVERT
- PIVOT
- INTERSTATE HIGHWAY
- US NUMBERED HIGHWAY
- US NUMBERED HIGHWAY
- US NUMBERED BI-CYCLE ROUTE
- US NUMBERED BI-CYCLE ROUTE
- INTERSTATE INTERCHANGE NUMBER
- SECONDARY ROAD NUMBER
- UTILITY LINE
- RAILROAD LINE
- RAILROAD STATION
- POST OFFICE
- STATE LINE
- COUNTY LINE
- SHOOTHED URBAN BOUNDARIES
- CITY LIMITS
- FERRY ROUTE AND RAMP
- SANDWICH CREEK OR STREAM
- WATER BODY
- RESERVOIR, POND OR LAKE W/ ISLAND
- DAM OR DAM WITH LOCK
- WATERFALL
- SWAMP
- COMMUNITY
- COUNTY SEAT
- SCHOOL
- COLLEGE OR UNIVERSITY
- HOSPITAL
- COAST GUARD STATION
- CHEMERY
- CHEMERY WITH CHEMERY
- CHEMERY
- PARK STATION
- CORRECTION OR PENAL INSTITUTION
- QUEEN
- SHED OR PIT
- INDUSTRIAL GARAGE OR SALES YARD
- HIGHWAY DIV. OR DIST. OFFICE
- MILEAGE POST
- WATER STATION
- FARROWING
- HISTORICAL SITE
- POINTS OF INTEREST
- POST OFFICE
- STATE FOREST
- LIGHTHOUSE
- MOUNTAIN SUMMIT
- MOUNTAIN GAP
- OVERLOOK
- REST AREA
- VISITOR CENTER AREA
- WILCOX CENTER REST AREA
- AIRPORT
- MILITARY AIRPORT
- NATIONAL STATE FOREST BOUNDARY
- WILDLIFE REFUGE
- NATIONAL STATE PARK BOUNDARY
- GAME LANDS BOUNDARY
- MILITARY RESERVATION BOUNDARY
- INDIAN RESERVATION BOUNDARY



**BEAUFORT COUNTY
NORTH CAROLINA**

PREPARED BY THE
NORTH CAROLINA DEPARTMENT OF TRANSPORTATION
OPERATIONS PROGRAM MANAGEMENT UNIT - MAPPING SECTION
IN COOPERATION WITH THE
U.S. DEPARTMENT OF TRANSPORTATION
FEDERAL HIGHWAY ADMINISTRATION
SCALE



NORTH CAROLINA PLANE COORDINATE SYSTEM
LAMBERT CONFORMAL CONIC PROJECTION