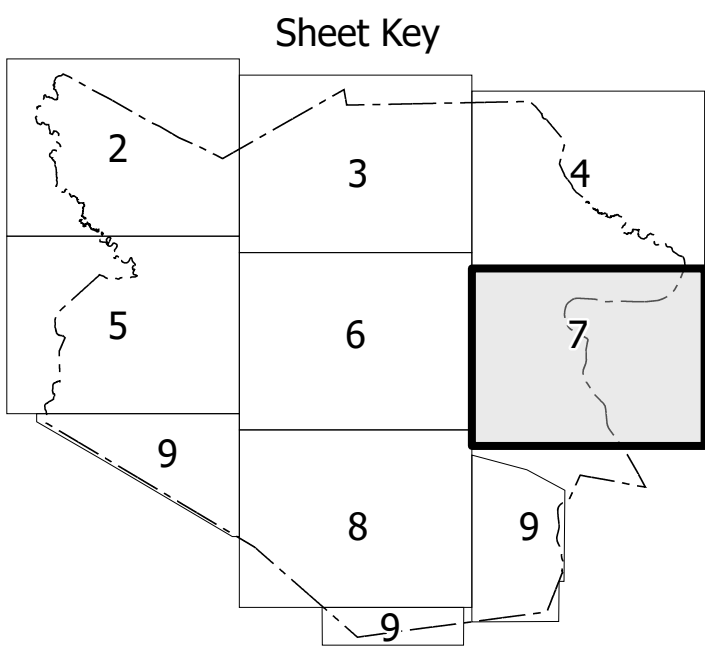
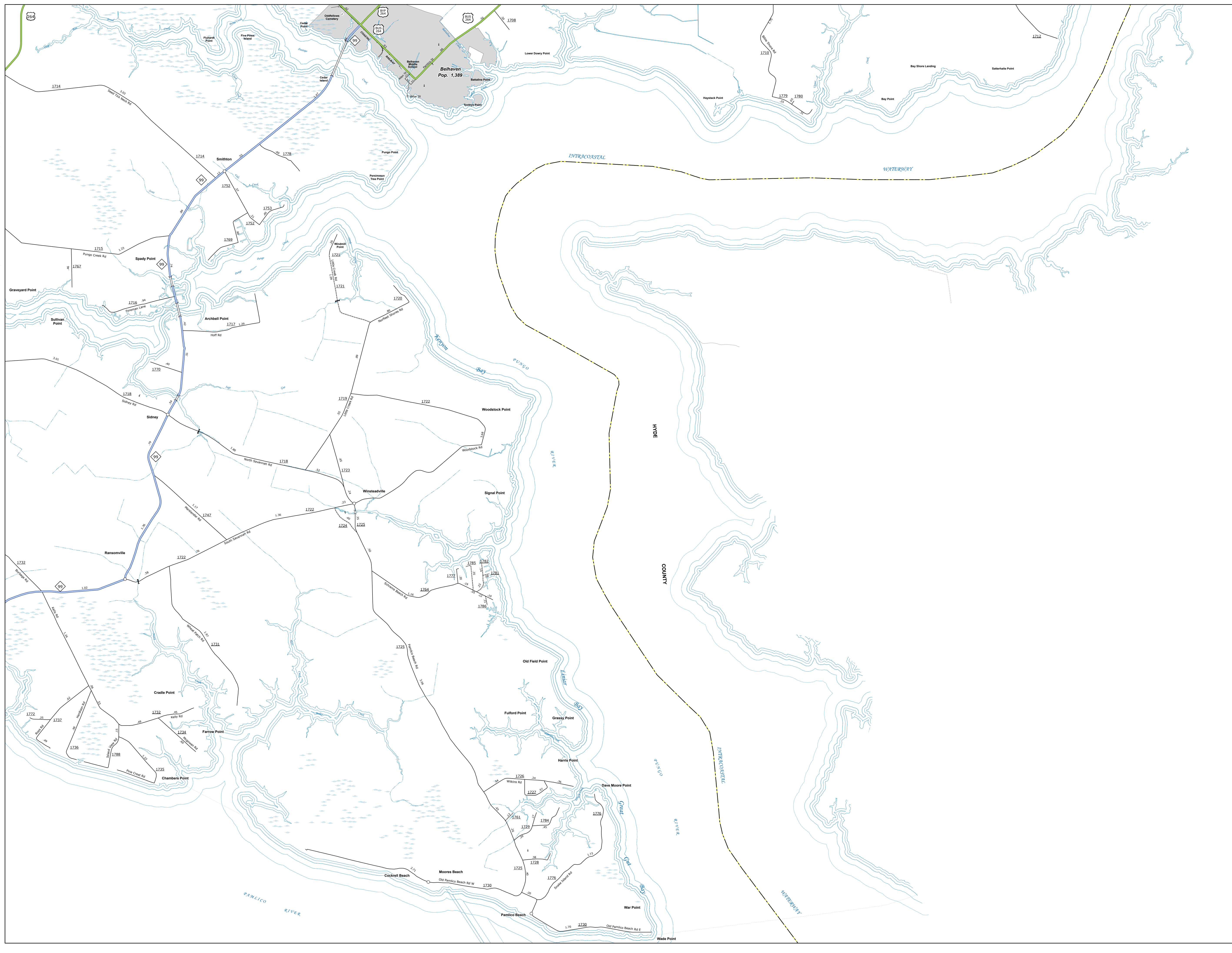



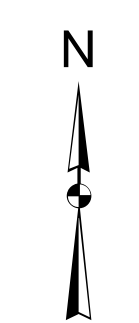
THIS IS NOT A LEGAL DOCUMENT. This map is for informational purposes only. It is not intended to be used as a legal document. The information on this map was last updated in March 2024. For digital copies of this map or additional map products, visit <https://www.beaumontnc.gov/transportation/transportation-services/transportation-services.aspx>.

COURTESY OF THE NORTH CAROLINA DEPARTMENT OF TRANSPORTATION. PUBLIC AT YOUR OWN RISK. CONTACT US TO ORDER: [transportation@beaumontnc.gov](mailto:transportation@beaumontnc.gov) or call 919.334.6110.



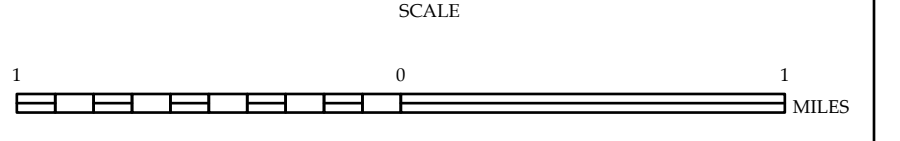
LEGEND

- INTERSTATE US NC
- US Numbered Highway
- NC Numbered Highway
- US Numbered Bicycle Route
- NC Numbered Bicycle Route
- Interstate Interchange
- Secondary Road Number
- Utility Lines
- Railroad Line
- Road Station
- Exit Area
- State Line
- County Line
- Municipal/Trails Boundaries
- City Limits
- Ferry Boat and Ramp
- Narrow Creek or Stream
- Wet Pond or Creek
- Reservoir, Pond or Lake
- Dam or Dam with Lock
- Wetland
- Swamp
- Community
- County Seat
- College or University
- Hospital
- Coast Guard Station
- Cemetery
- Cemetery with Cemetery
- Cemetery
- Police Station
- Correction or Penal Institution
- Gas Station
- Rest Area
- Highway Garage or Maint. Yard
- Highway Div. or Dist. Office
- Military Post
- Fire Station
- Historic Site
- Points of Interest
- Post Office
- State Forest
- Highway
- Mountain Summit
- Mountain Gap
- Overlook
- Rest Area
- Wildlife Refuge Area
- Wildlife Refuge
- National State Boundary
- Game Lands Boundary
- Military Reservation Boundary
- Disarm Reservation Boundary



**BEAUFORT COUNTY  
NORTH CAROLINA**

PREPARED BY THE  
NORTH CAROLINA DEPARTMENT OF TRANSPORTATION  
OPERATIONS PROGRAM MANAGEMENT UNIT - MAPPING SECTION  
IN COOPERATION WITH THE  
U.S. DEPARTMENT OF TRANSPORTATION  
FEDERAL HIGHWAY ADMINISTRATION



NORTH CAROLINA PLANE COORDINATE SYSTEM  
LAMBERT CONFORMAL CONIC PROJECTION