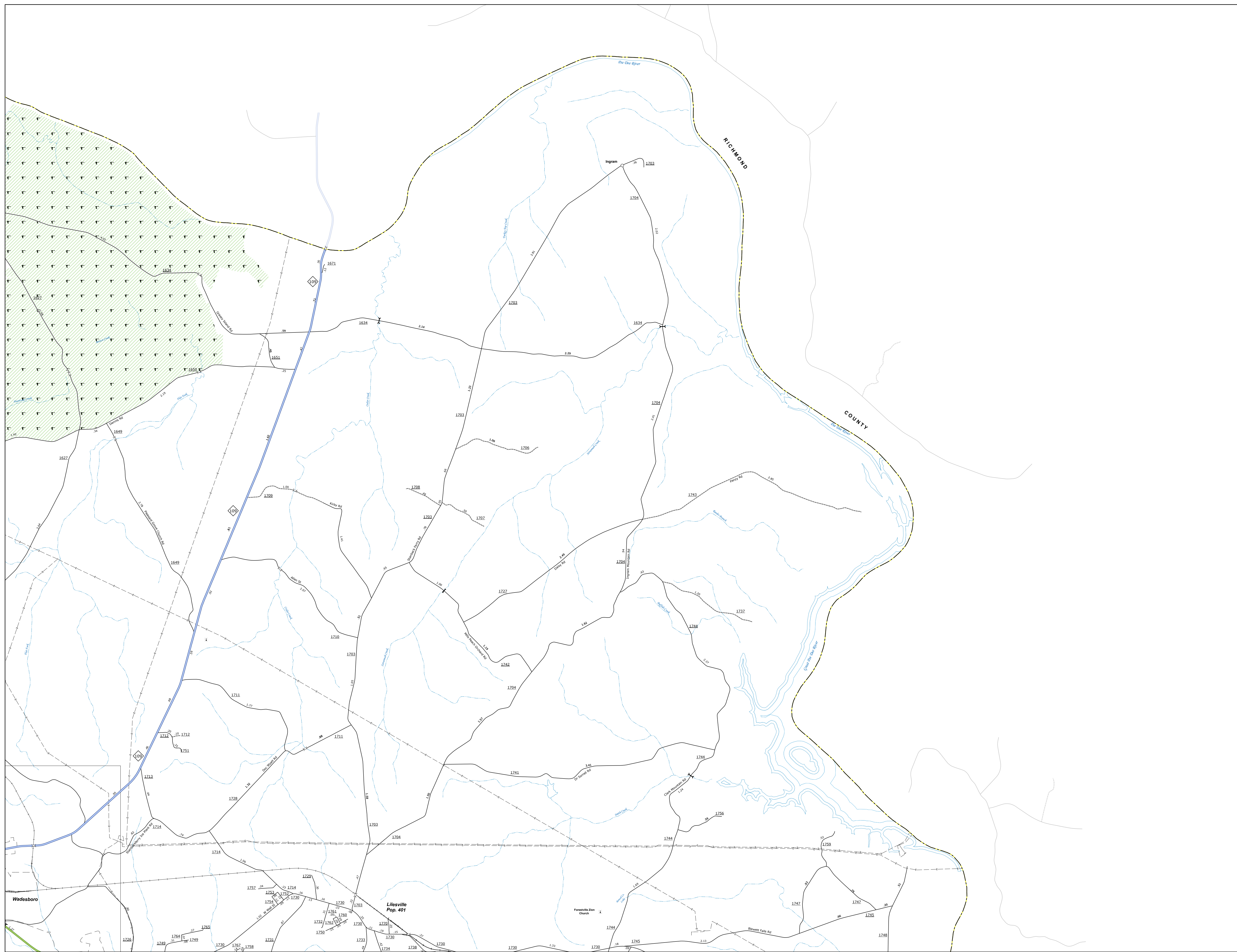



THIS IS A PRELIMINARY MAP. It is not to be used for legal purposes. It is intended to show the location of the proposed project. It is not to be used for legal purposes. It is intended to show the location of the proposed project.

DATE OF PUBLIC HEARING: 08/07/2024
 DATE OF PUBLIC COMMENT PERIOD: 08/07/2024 - 08/21/2024
 DATE OF PUBLIC MEETING: 08/21/2024
 DATE OF PUBLIC COMMENT PERIOD END: 08/21/2024
 DATE OF PUBLIC MEETING END: 08/21/2024
 DATE OF PUBLIC COMMENT PERIOD START: 08/07/2024
 DATE OF PUBLIC COMMENT PERIOD END: 08/21/2024
 DATE OF PUBLIC MEETING: 08/21/2024
 DATE OF PUBLIC COMMENT PERIOD END: 08/21/2024



LEGEND

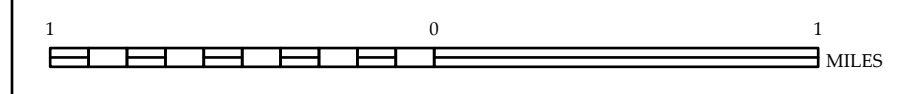
- INTERSTATE US NC Decided Hwy Undecided Hwy
- HULEE FIDGE PARKWAY
- CONCRETE REPAVED ROAD
- HAED SURFACED ROAD
- NON-SYSTEM ROAD
- PROVISIONALLY DESIGN ROAD
- PROJECTED LOCATION
- INTERSECTION
- STANDARD ROAD BRIDGE
- RAILROAD BRIDGE
- DRAWN SPAN ON BRIDGE
- PEDERSTAN UNDERWAY
- PEDERSTAN UNDERWAY
- TUNNEL
- TUNNEL
- TUNNEL
- TUNNEL
- TUNNEL
- INTERSTATE HIGHWAY
- U.S. NUMBERED HIGHWAY
- U.S. NUMBERED HIGHWAY
- U.S. NUMBERED BI-CYCLE ROUTE
- U.S. NUMBERED BI-CYCLE ROUTE
- INTERSTATE INTERCHANGE NUMBER
- SECONDARY ROAD NUMBER
- UTILITY LINES
- RAILROAD LINE
- RAILROAD STATION
- POST AREA
- STATE LINE
- COUNTY LINE
- UNINCORPORATED TOWN BOUNDARIES
- CITY LIMITS
- FERRY BOAT AND RAMP
- WIDE RIVER OR CREEK
- RESERVOIR, POND OR LAKE - ISLAND
- DAM OR DAM WITH LOCK
- WATERFALL
- SWAMP
- COMBINE
- COUNTY SEAT
- CITY
- COLLEGE OR UNIVERSITY
- HOSPITAL
- COAST GUARD STATION
- CHURCH
- CHURCH WITH CEMETERY
- CEMETERY
- PRISON
- CORRECTION OR PENAL INSTITUTION
- GEAR
- BENT OR PIT
- HIGHWAY BRIDGE OR MAINT. YARD
- HIGHWAY DIV. OR DIST. OFFICE
- MILITARY POST
- FABRICATIONS
- RESERVOIR SITE
- POINTS OF INTEREST
- POST OFFICE
- STATE FOREST
- LEADERSHIP
- MOUNTAIN SUMMIT
- MOUNTAIN GAP
- OVERLOOKING
- REST AREA
- WELCOME TO REST AREA
- WELCOME TO REST AREA
- AIRPORT
- MILITARY AIRPORT
- NATIONAL STATE FOREST BOUNDARY
- WILDLIFE REFUGE
- NATIONAL STATE PARK BOUNDARY
- GAME LANDS BOUNDARY
- MILITARY RESERVATION BOUNDARY
- DISARM RESERVATION BOUNDARY



ANSON COUNTY
NORTH CAROLINA

PREPARED BY THE
 NORTH CAROLINA DEPARTMENT OF TRANSPORTATION
 OPERATIONS PROGRAM MANAGEMENT UNIT - MAPPING SECTION
 IN COOPERATION WITH THE
 U.S. DEPARTMENT OF TRANSPORTATION
 FEDERAL HIGHWAY ADMINISTRATION

SCALE



NORTH CAROLINA PLANE COORDINATE SYSTEM
 LAMBERT CONFORMAL CONIC PROJECTION