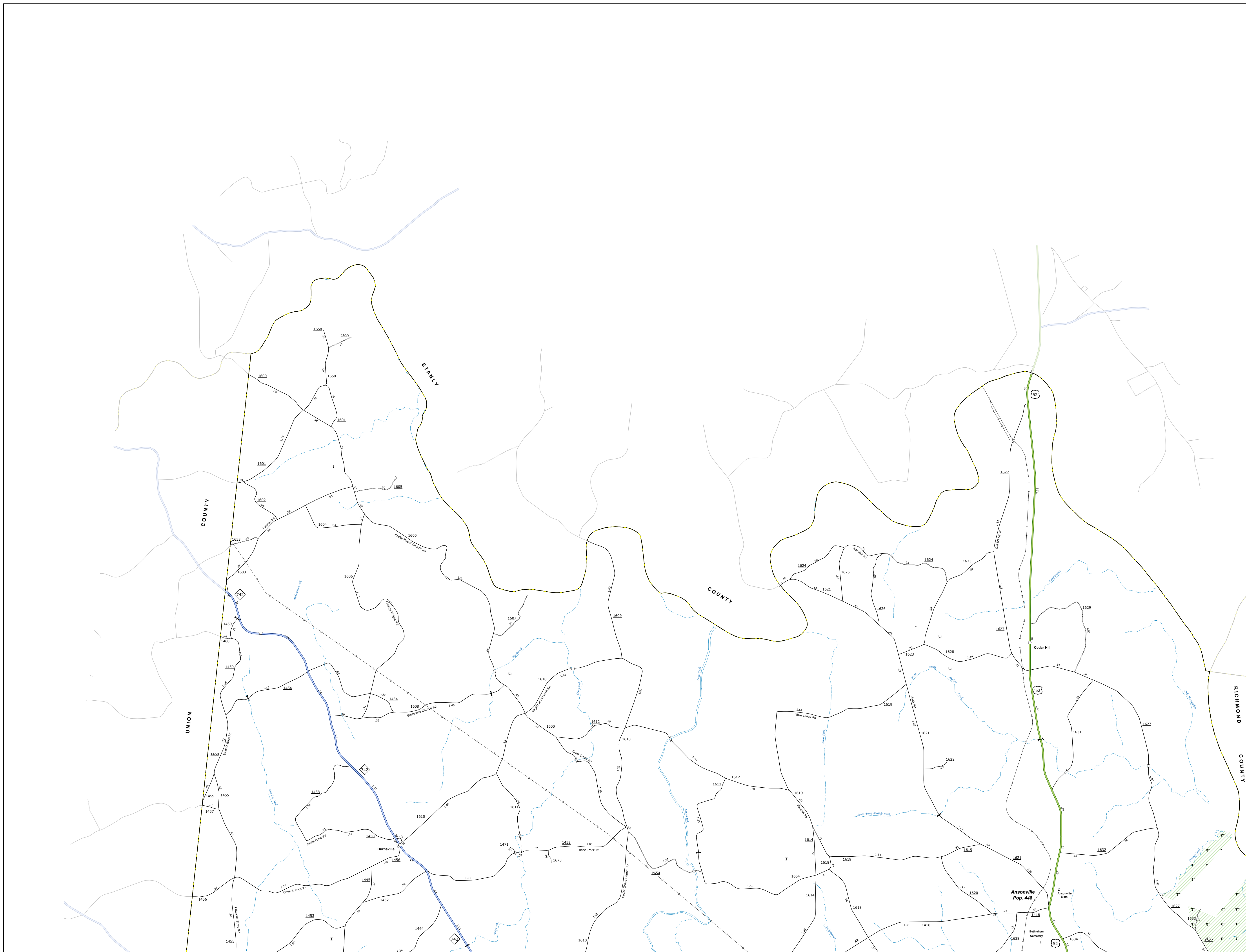
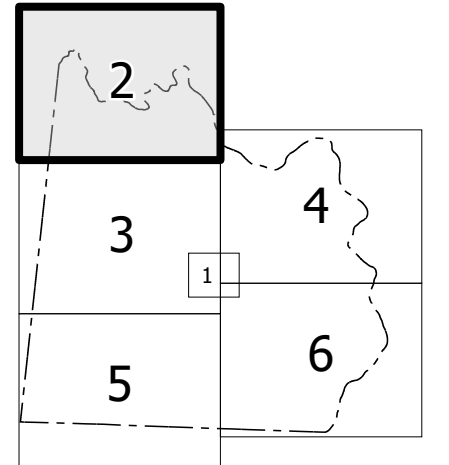



STATE OF USE: This map is intended for use as a reference only. It is not intended to be used for any other purpose. The information shown on this map is based on the best available information and is not guaranteed to be accurate. The user assumes all responsibility for any errors or omissions. This map is not a contract and does not constitute an offer of insurance or any other financial product. For digital copies of this map or additional map products, visit <http://www.ncdot.gov/transportation/operations/program-management/unit-mapping-section>.

DATE OF PUBLICATION: 08/15/2024  
 PUBLICATION CODE: 08/15/2024  
 PROJECT CODE: 08/15/2024  
 PROJECT NAME: ANSON COUNTY MAP

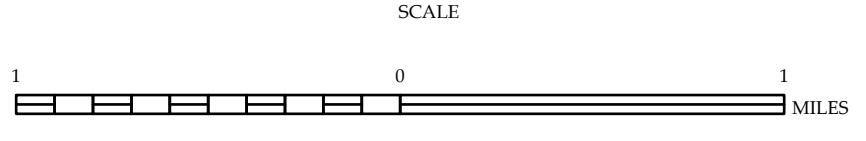
Sheet Key



- LEGEND**
- INTERSTATE US NC
  - Decadal Hwy
  - Unimproved Hwy
  - HIGHWAY PARKWAY
  - CONCRETE PAVED ROAD
  - HIGHWAY PAVED ROAD
  - PROFESSIONALLY SURVEYED ROAD
  - NON-SYSTEM ROAD
  - PROFESSIONALLY SURVEYED ROAD
  - PROJECTED LOCATION
  - INTERSECTION BRIDGE
  - STANDARD ROAD BRIDGE
  - ROADWAY BRIDGE
  - DRAWN SPAN ON BRIDGE
  - PIERS FROM UNDERPASS
  - PIERS FROM UNDERPASS
  - PIERS FROM UNDERPASS
  - TUNNEL
  - TUNNEL
  - TUNNEL
  - INTERSTATE HIGHWAY
  - U.S. NUMBERED HIGHWAY
  - U.S. NUMBERED HIGHWAY
  - U.S. NUMBERED BIKEWAY ROUTE
  - N.C. NUMBERED BIKEWAY ROUTE
  - INTERSTATE INTERCHANGE NUMBER
  - SECONDARY ROAD NUMBER
  - UTILITY LINES
  - RAILROAD LINE
  - RAILROAD STATION
  - POST AREA
  - STATE LINE
  - COUNTY LINE
  - UNINCORPORATED TOWN BOUNDARIES
  - CITY LIMITS
  - ERRY BOYC AND RAMP
  - CREEK OR STREAM
  - WIDE RIVER OR CREEK
  - RESERVOIR, POND OR LAKE W/ ISLAND
  - DAM OR DAM WITH LOCK
  - WATERFALL
  - SHOAR
  - COMBINE
  - COUNTY SEAT
  - CITY
  - COLLEGE OR UNIVERSITY
  - HOSPITAL
  - COAST GUARD STATION
  - CHURCH
  - CHURCH WITH CEMETERY
  - CEMETERY
  - POPE'S STATION
  - CORRECTION OR PENAL INSTITUTION
  - GRAND
  - REST OR PTE
  - HIGHWAY GARAGE OR MAINT. YARD
  - HIGHWAY DIV. OR DIST. OFFICE
  - MILITARY POST
  - WATER STATION
  - FABRICATION SITE
  - RESERVOIR SITE
  - POINTS OF INTEREST
  - POST OFFICE
  - STATE FOREST
  - LIGHTHOUSE
  - MOUNTAIN SUMMIT
  - MOUNTAIN GAP
  - OVERLOOK
  - REST AREA
  - VISITOR CENTER AREA
  - WELCOME CENTER AREA
  - AIRPORT
  - MILITARY AIRPORT
  - NATIONAL STATE FOREST BOUNDARY
  - WILDLIFE REFUGE
  - NATIONAL STATE PARK BOUNDARY
  - GAME LANDS BOUNDARY
  - MILITARY RESERVATION BOUNDARY
  - DISARM RESERVATION BOUNDARY



  
**ANSON COUNTY**  
**NORTH CAROLINA**

PREPARED BY THE  
 NORTH CAROLINA DEPARTMENT OF TRANSPORTATION  
 OPERATIONS PROGRAM MANAGEMENT UNIT - MAPPING SECTION  
 IN COOPERATION WITH THE  
 U.S. DEPARTMENT OF TRANSPORTATION  
 FEDERAL HIGHWAY ADMINISTRATION



NORTH CAROLINA PLANE COORDINATE SYSTEM  
 LAMBERT CONFORMAL CONIC PROJECTION