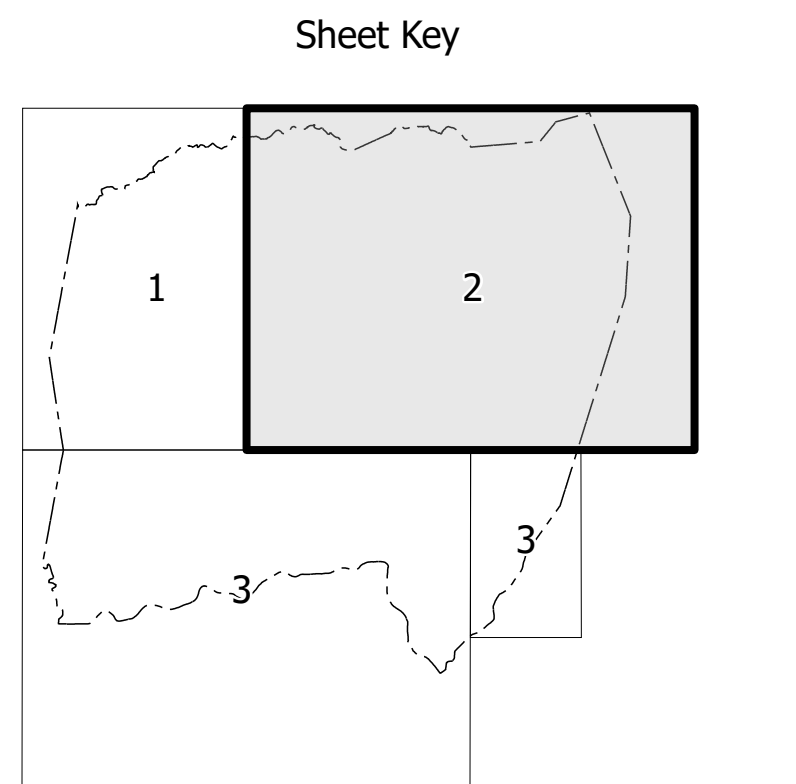



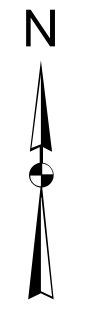
TERMS OF USE: This Mapping Section's goal is to provide the most accurate and current information possible. Map data is compiled from various sources and is not guaranteed to be 100% accurate. The North Carolina Department of Transportation is not responsible for any errors in the map data. This map is provided as a service to the public and is not intended for use in any other manner. For digital copies of this map or additional map products, visit www.ncdot.gov/Information/MapProducts/MapProducts.aspx.

COPIES OF THIS MAP ARE AVAILABLE TO THE PUBLIC AT NO CHARGE. CONTACT US TO ORDER: maps@ncdot.gov or call 1-800-368-7828.



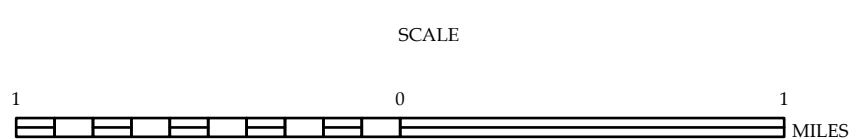
LEGEND

- INTERSTATE US NC
- US NUMBERED HIGHWAY
- NC NUMBERED HIGHWAY
- US NUMBERED BIWAY
- US NUMBERED BIWAY ROUTE
- US NUMBERED BIWAY ROUTE
- INTERSTATE INTERCHANGE NUMBER
- SECONDARY ROAD NUMBER
- UNPAVED ROAD
- RAILROAD LINE
- RAILROAD LEASE
- RAILROAD LEASE
- POST AREA
- STATE LINE
- COUNTY LINE
- SMOOTHED BOUNDARIES
- CITY LIMITS
- FERRY ROUTE AND RAMP
- NARROW CREEK OR STREAM
- WIDE RIVER OR CREEK
- RESERVOIR, POND OR LAKE W/ ISLAND
- DAM OR DAM WITH LOCK
- WATERFALL
- SWAMP
- COMBINATION
- COUNTY SEAT
- SCHOOL
- COLLEGE OR UNIVERSITY
- HOSPITAL
- CONVENT OR STATION
- CHURCH
- CHURCH WITH CEMETERY
- CEMETERY
- PUBLIC STATION
- CORRECTION OR PENAL INSTITUTION
- QUARRY
- WINE OR BREWERY
- HIGHWAY GARAGE OR MANTY YARD
- EMERGENCY OR DUTY OFFICE
- MILITARY POST
- WATER STATION
- FARMHOUSE
- HISTORICAL SITE
- POINTE OF INTEREST
- POST OFFICE
- STATE FOREST
- LIGHTHOUSE
- MOUNTAIN SUMMIT
- AMOUNTAIN CAMP
- OVERLOOK
- REST AREA
- VISITOR CENTER AREA
- WELCOME CENTER AREA
- APRON
- MILITARY AIRPORT
- NATIONAL STATE FOREST BOUNDARY
- WILDLIFE REFUGE
- NATIONAL STATE PARK BOUNDARY
- GAME LANDS BOUNDARY
- MILITARY RESERVATION BOUNDARY
- INDIAN RESERVATION BOUNDARY



**ALEXANDER COUNTY
NORTH CAROLINA**

PREPARED BY THE
NORTH CAROLINA DEPARTMENT OF TRANSPORTATION
OPERATIONS PROGRAM MANAGEMENT UNIT - MAPPING SECTION
IN COOPERATION WITH THE
U.S. DEPARTMENT OF TRANSPORTATION
FEDERAL HIGHWAY ADMINISTRATION



NORTH CAROLINA PLANE COORDINATE SYSTEM
LAMBERT CONFORMAL CONIC PROJECTION