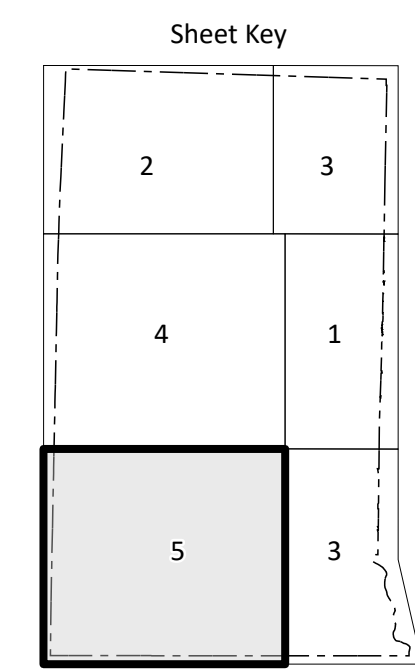
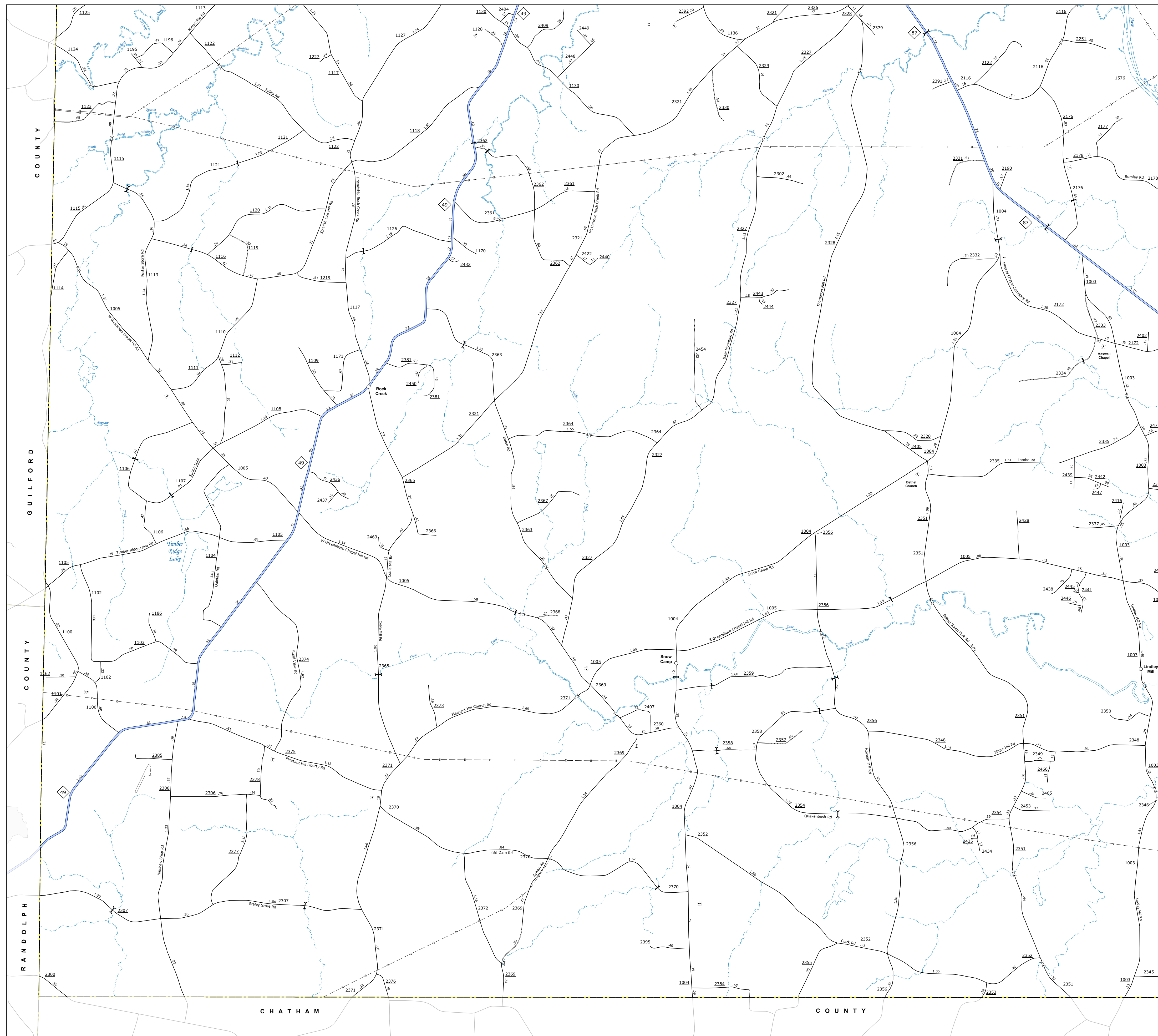

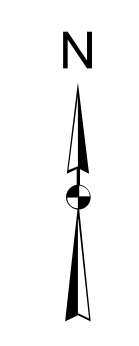


The Mapping Section will provide the most accurate and current information possible. Map data is compiled from numerous sources with varying degrees of accuracy and may not be 100% accurate. The accuracy of the information is not guaranteed. For more information, please contact the Mapping Section at 919/855-4400. This information is provided as a public service and is not intended to be used for any other purpose.

COPIES OF THIS MAP ARE AVAILABLE TO THE PUBLIC AT NO CHARGE. For more information, please contact the Mapping Section at 919/855-4400. This information is provided as a public service and is not intended to be used for any other purpose.

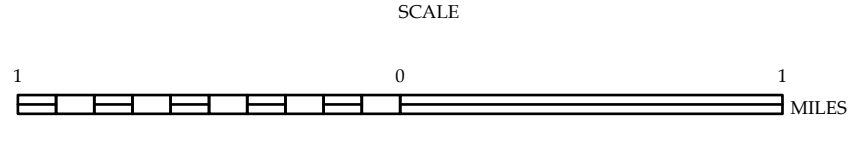


- LEGEND**
- INTERSTATE US NC
 - US HIGHWAY
 - STATE ROAD
 - LOCAL ROAD
 - UNPAVED ROAD
 - PROPOSED ROAD
 - PROPOSED TRAIL
 - PROPOSED BRIDGE
 - PROPOSED UNDERPASS
 - PROPOSED TUNNEL
 - PROPOSED FERRY
 - PROPOSED RAILROAD
 - PROPOSED AIRPORT
 - PROPOSED MILITARY AIRPORT
 - PROPOSED WILDLIFE REFUGE
 - PROPOSED NATIONAL STATE PARK
 - PROPOSED GAME LANDS
 - PROPOSED MILITARY RESERVATION
 - PROPOSED DISARMED RESERVATION



**ALAMANCE COUNTY
NORTH CAROLINA**

PREPARED BY THE
NORTH CAROLINA DEPARTMENT OF TRANSPORTATION
OPERATIONS PROGRAM MANAGEMENT UNIT - MAPPING SECTION
IN COOPERATION WITH THE
U.S. DEPARTMENT OF TRANSPORTATION
FEDERAL HIGHWAY ADMINISTRATION



NORTH CAROLINA PLANE COORDINATE SYSTEM
LAMBERT CONFORMAL CONIC PROJECTION