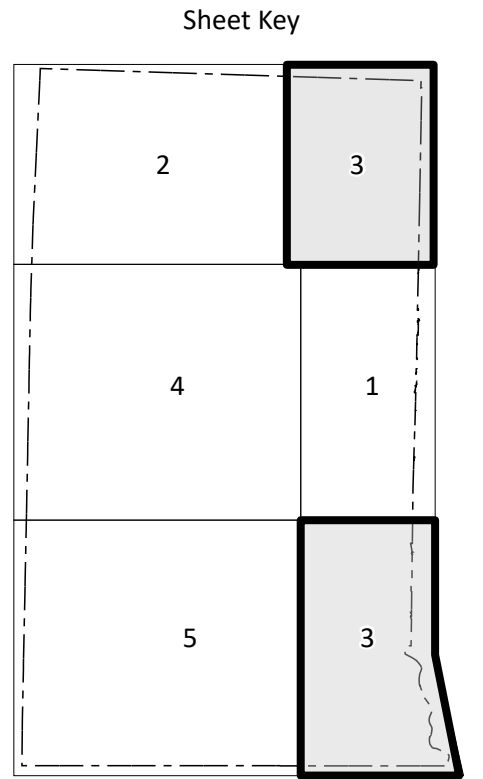
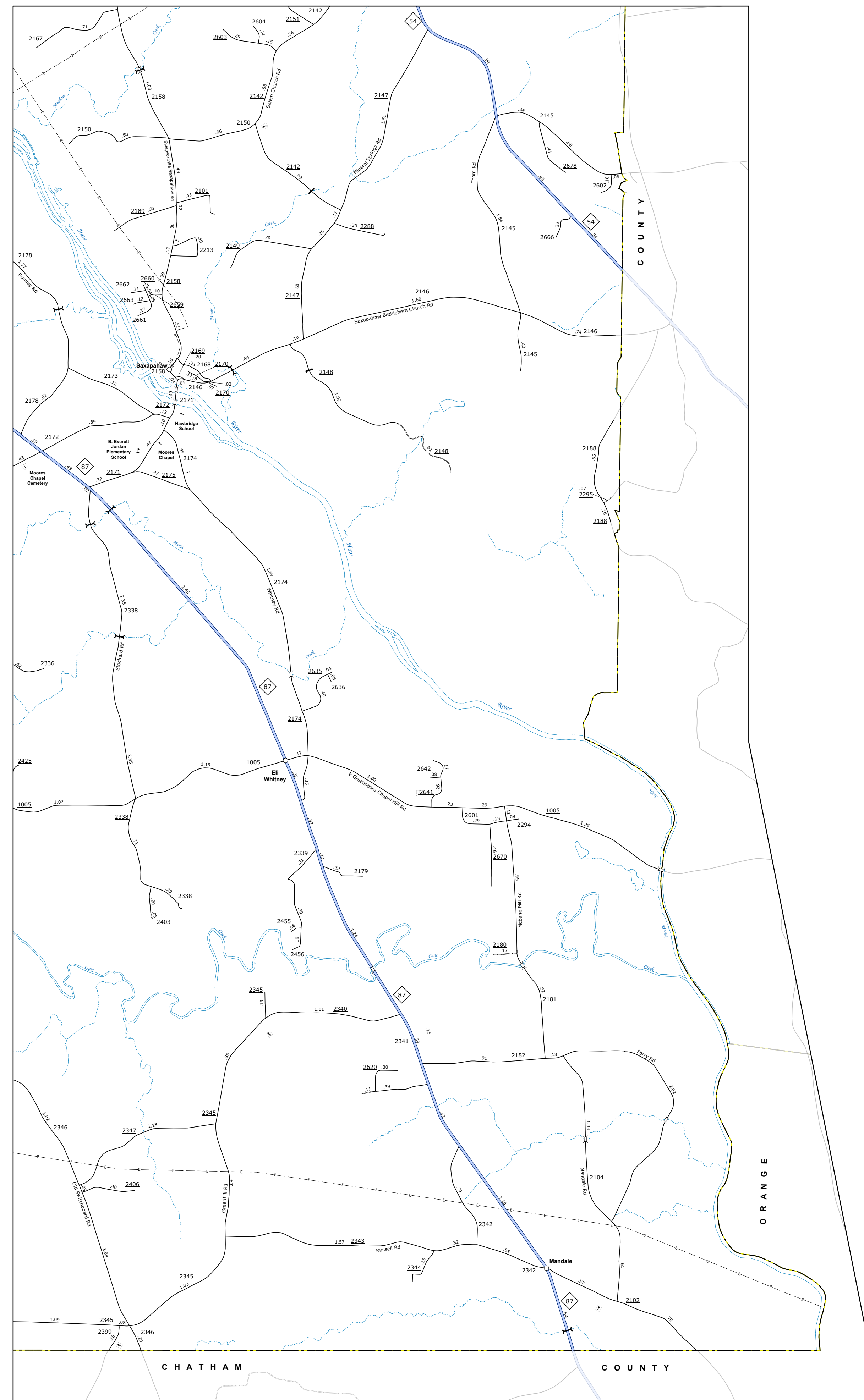
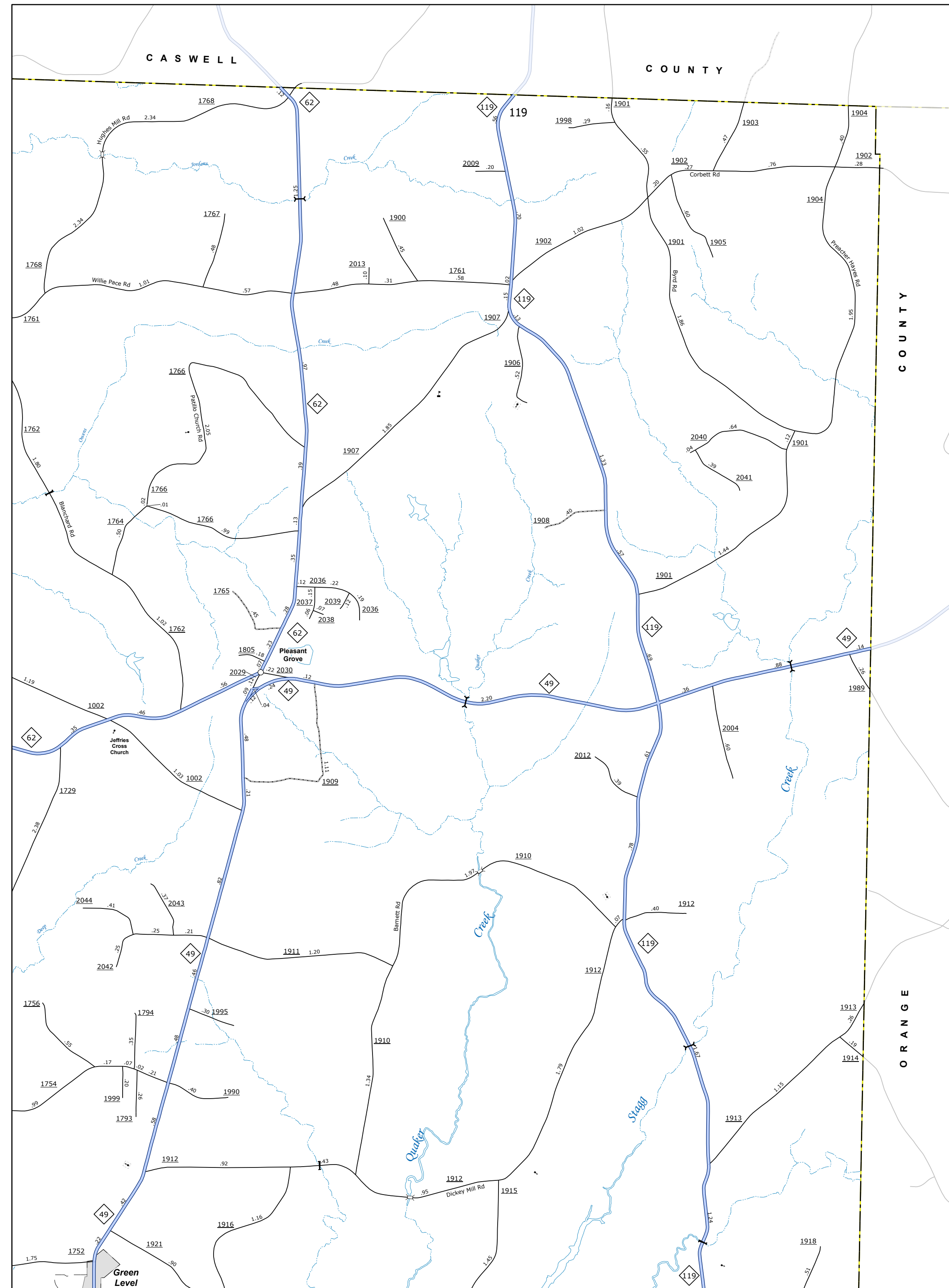


The information shown on this map is provided for informational purposes only. It is not intended to be used as a legal document. The information shown on this map is provided for informational purposes only. It is not intended to be used as a legal document. The information shown on this map is provided for informational purposes only. It is not intended to be used as a legal document.

COPYRIGHT © 2014 BY THE STATE OF NORTH CAROLINA. ALL RIGHTS RESERVED. THE INFORMATION SHOWN ON THIS MAP IS PROVIDED FOR INFORMATIONAL PURPOSES ONLY. IT IS NOT INTENDED TO BE USED AS A LEGAL DOCUMENT.



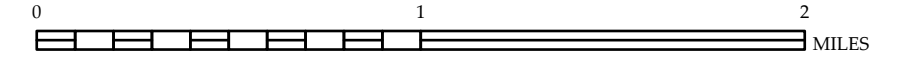
LEGEND

- INTERSTATE US NC
- Divided Hwy
- Undivided Hwy
- HEAVY TRUCK PARKWAY
- UNPAVED DRIVEWAY
- HARD SURF ROAD
- PAVED DRIVEWAY
- PROVISIONAL DRIVEWAY
- PROPOSED DRIVEWAY
- INTERSECTION
- STANDARD ROAD BRIDGE
- RAILROAD BRIDGE
- DRY SPAN OR BRIDGE
- PIEDMONT BRIDGE
- PIEDMONT UNDERPASS
- VEHICLE UNDERPASS
- TUNNEL
- CULVERT
- PIV
- INTERSTATE DRIVEWAY
- US NUMBERED DRIVEWAY
- US NUMBERED DRIVEWAY
- US NUMBERED BIKEWAY
- US NUMBERED BIKEWAY
- INTERSTATE INTERCHANGE NUMBER
- SECONDARY ROAD NUMBER
- UTILITY LINE
- RAILROAD LINE
- RAILROAD STATION
- STATE LINE
- COUNTY LINE
- CITY LINE
- SMOOTHED URBAN BOUNDARIES
- CITY LINE
- FERRY ROUTE AND RAMP
- SARON/CREEK OR STREAM
- WIDE RIVER/RAVE
- RESERVOIR/POND OR LAKE/W INLAND
- DAM OR DAM WITH LOCK
- WATERFALL
- SWAMP
- COMMUNITY
- COUNTY SEAT
- SCHOOL
- COLLEGE OR UNIVERSITY
- HOSPITAL
- COAST GUARD STATION
- CHURCH
- CEMETERY
- PARK STATION
- CORRECTION OR PENAL INSTITUTION
- QUARRY
- SEMI-OR PIT
- INDUSTRIAL GARAGE OR SALES YARD
- DRIVEWAY OFFICE OR DIST. OFFICE
- MILITARY POST
- WRECK STATION
- FARROWING
- HISTORICAL SITE
- POINTS OF INTEREST
- POST OFFICE
- STATE FOREST
- LIGHTHOUSE
- MOUNTAIN SUMMIT
- MINING GAP
- OVERLOOK
- REST AREA
- VEHICLE REST AREA
- WILDLIFE REST AREA
- ARMORY
- MILITARY AIRPORT
- NATIONAL STATE FOREST BOUNDARY
- WILDLIFE REFUGE
- NATIONAL STATE PARK BOUNDARY
- NATIONAL STATE PARK BOUNDARY
- GAME LANDS BOUNDARY
- MILITARY RESERVATION BOUNDARY
- INDIAN RESERVATION BOUNDARY



**ALAMANCE COUNTY  
NORTH CAROLINA**

PREPARED BY THE  
NORTH CAROLINA DEPARTMENT OF TRANSPORTATION  
OPERATIONS PROGRAM MANAGEMENT UNIT - MAPPING SECTION  
IN COOPERATION WITH THE  
U.S. DEPARTMENT OF TRANSPORTATION  
FEDERAL HIGHWAY ADMINISTRATION



NORTH CAROLINA PLANE COORDINATE SYSTEM  
LAMBERT CONFORMAL CONIC PROJECTION