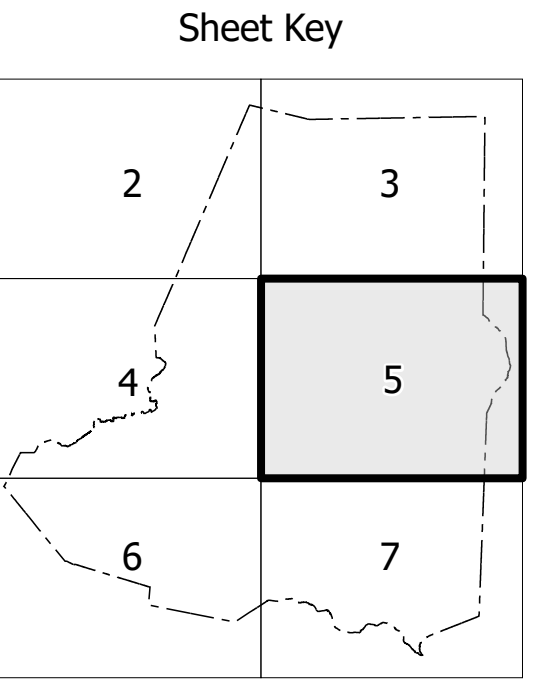




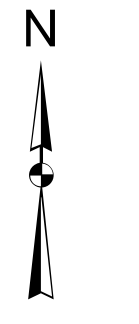
TERMS OF USE: The Mapping Section's goal is to provide the most accurate and current information possible. Map data is compiled from the data provided by the North Carolina Department of Transportation and other sources. The North Carolina Department of Transportation is not responsible for any errors in this map. For a complete copy of this map, please visit the website: <http://www.ncdot.gov/transportation/MappingSection/Products.aspx>

COPIES OF THIS MAP ARE AVAILABLE TO THE PUBLIC. CONTACT US TO ORDER: <http://www.ncdot.gov/transportation/MappingSection/Products.aspx> (919) 763-8430



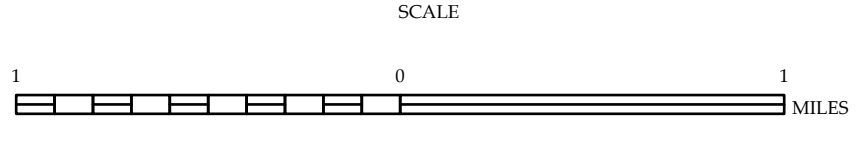
LEGEND

- Interstate - US
- Interstate - NC
- Undersized Hwy
- Blue Ridge Parkway
- Unimproved Gravel Road
- Hard Surfaced Road
- Non-System Road
- Professionally Graded Road
- Proposed Location
- Standard Road Bridge
- Railroad Bridge
- Draw Span on Bridge
- Pedestrian Bridge
- Pedestrian Walkway
- Pedestrian Underpass
- Vehicle Underpass
- Tunnel
- Flyover
- Fire
- Interstate Highway
- U.S. Numbered Highway
- N.C. Numbered Highway
- N.C. Numbered Bicycle Route
- Interstate Interchange Number
- Secondary Road Number
- Utility Lines
- Railroad Line
- Railroad Station
- Post Office
- State Line
- County Line
- City Line
- Ferry Route
- Narrow Creek or Stream
- Wide River or Creek
- Reservoir, Pond or Lake w/ Island
- Dam or Dam with Lake
- Waterfall
- Swamp
- Community, Town or City Center
- County Seat
- School
- College or University
- Hospital
- Coast Guard Station
- Church
- Church with Cemetery
- Cemetery
- Park Station
- Correctional or Penal Institution
- Quarry
- New or Old
- Highway Garage or Maint. Yard
- Highway Dist. or Dist. Office
- Military Post
- Water Station
- Park
- Historical Site
- Point of Interest
- State Forest
- Mountain Summit
- Overlook
- Rest Area
- Visitor Ctr. Rest Area
- Wildlife Ctr. Rest Area
- Airport
- Military Airport
- Field Post
- National State Forest Boundary
- Wildlife Refuge
- National State Park Boundary
- Game Lands Boundary
- Military Reservation Boundary
- Indian Reservation Boundary



**WAYNE COUNTY
NORTH CAROLINA**

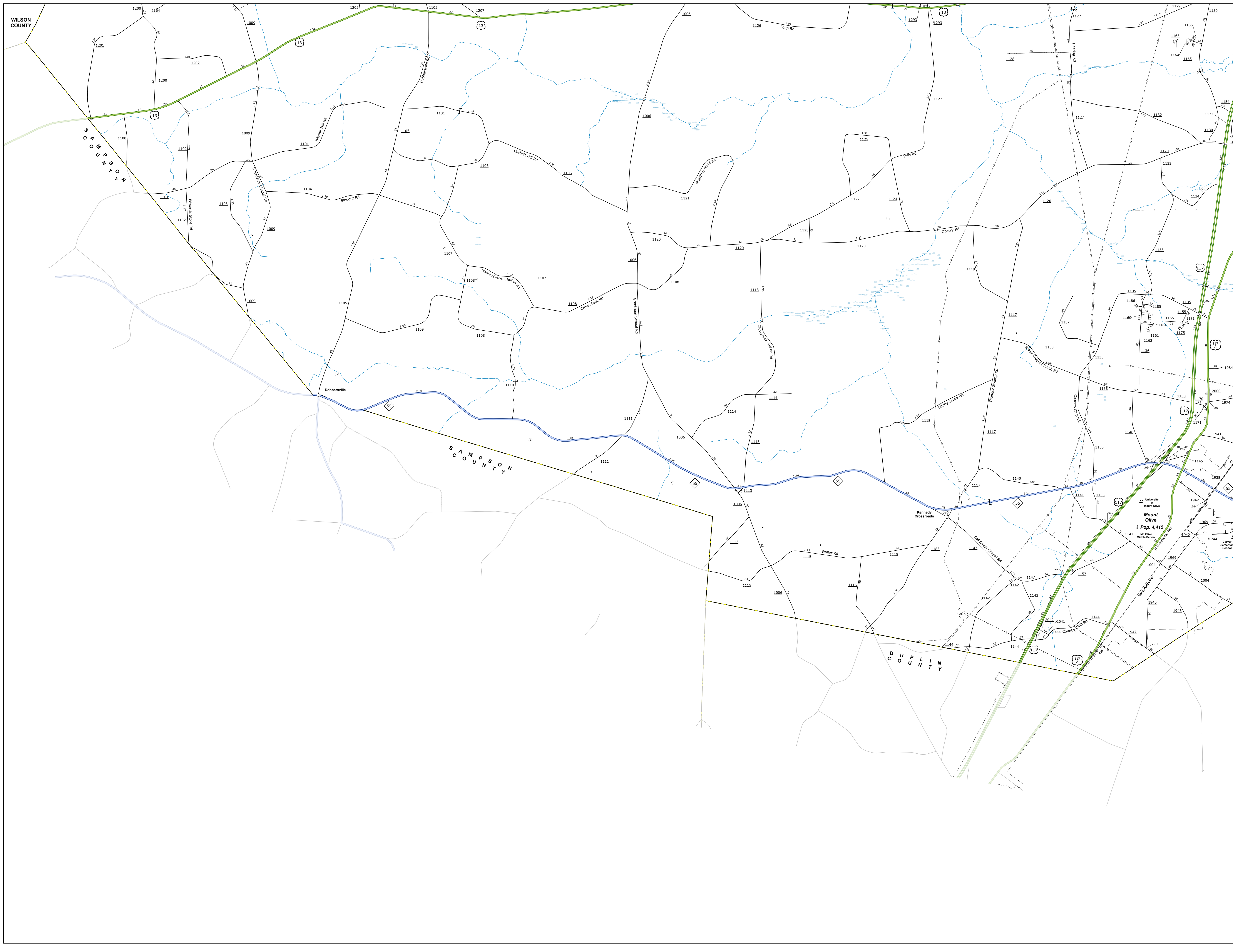
PREPARED BY THE
NORTH CAROLINA DEPARTMENT OF TRANSPORTATION
OPERATIONS PROGRAM MANAGEMENT UNIT - MAPPING SECTION
IN COOPERATION WITH THE
U.S. DEPARTMENT OF TRANSPORTATION
FEDERAL HIGHWAY ADMINISTRATION



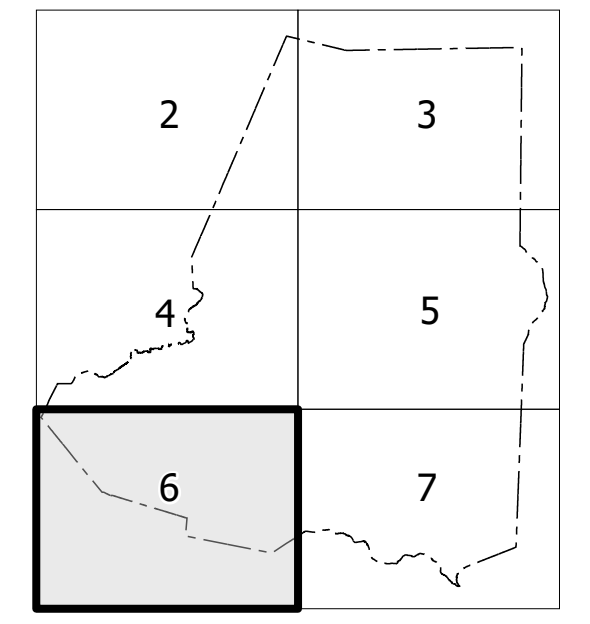
NORTH CAROLINA PLANE COORDINATE SYSTEM
LAMBERT CONFORMAL CONIC PROJECTION

TERMS OF USE: The Mapping Section's goal is to provide the most accurate and current information possible. Map data is compiled from the data provided to us by the North Carolina Department of Transportation. It is not a guarantee of accuracy and is not intended to be used for any purpose other than that for which it was provided. For a full copy of the map or additional map products, visit www.ncdot.gov/transportation/mapping.

COPIES OF THIS MAP ARE AVAILABLE TO THE PUBLIC. CONTACT US TO ORDER: Mapping@ncdot.gov or call 1-800-368-6848.


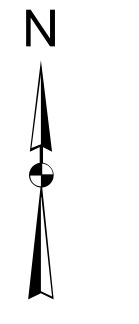


Sheet Key



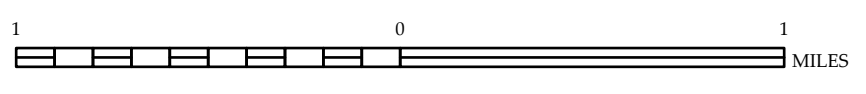
LEGEND

- INTERSTATE US NC
- Interstate US
- Interstate NC
- Interstate US/NC
- Blue Ridge Parkway
- Controlled Access Road
- Hard Surfaced Road
- Non-System Road
- Professionally Drained Road
- Proposed Location
- Intermittent Drainage
- Standard Road Bridge
- Arch Bridge
- Draw Span on Bridge
- Footpath Underpass
- Vehicle Underpass
- Tunnel
- Utility
- Fire
- Interstate Highway
- U.S. Numbered Highway
- U.S. Numbered Highway
- U.S. Numbered Bicycle Route
- N.C. Numbered Bicycle Route
- Interstate Interchange Number
- Secondary Road Number
- Utility Lines
- Railroad Line
- Railroad Station
- Inset Area
- State Line
- County Line
- City Line
- Ferry Route
- Narrow Creek or Stream
- Wide River or Creek
- Reservoir, Pond or Lake w/ Island
- Dam or Dam Water Lake
- Waterfall
- Swamp
- Community, Town or City Center
- County Seat
- School
- College or University
- Hospital
- Coast Guard Station
- Church
- Church with Cemetery
- Cemetery
- Park Station
- Correctional or Penal Institution
- Quarry
- Highway Rest or Dist. Office
- Military Post
- Highway Station
- Paragon
- Historical Site
- Point of Interest
- State Forest
- Mountain Summit
- Overlook
- Rest Area
- Visitor Ctr. Rest Area
- Wildlife Ctr. Rest Area
- Airport
- Military Airport
- Field Post
- National State Forest Boundary
- Wildlife Refuge
- National State Park Boundary
- Game Lands Boundary
- Military Reservation Boundary
- Indian Reservation Boundary



**WAYNE COUNTY
NORTH CAROLINA**

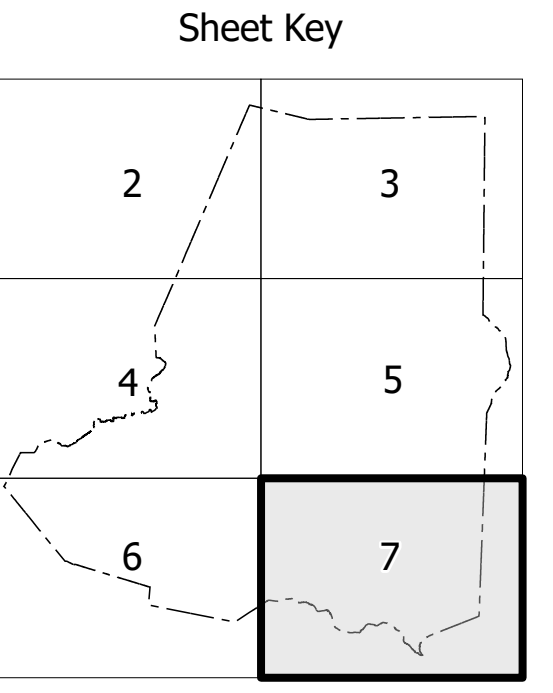
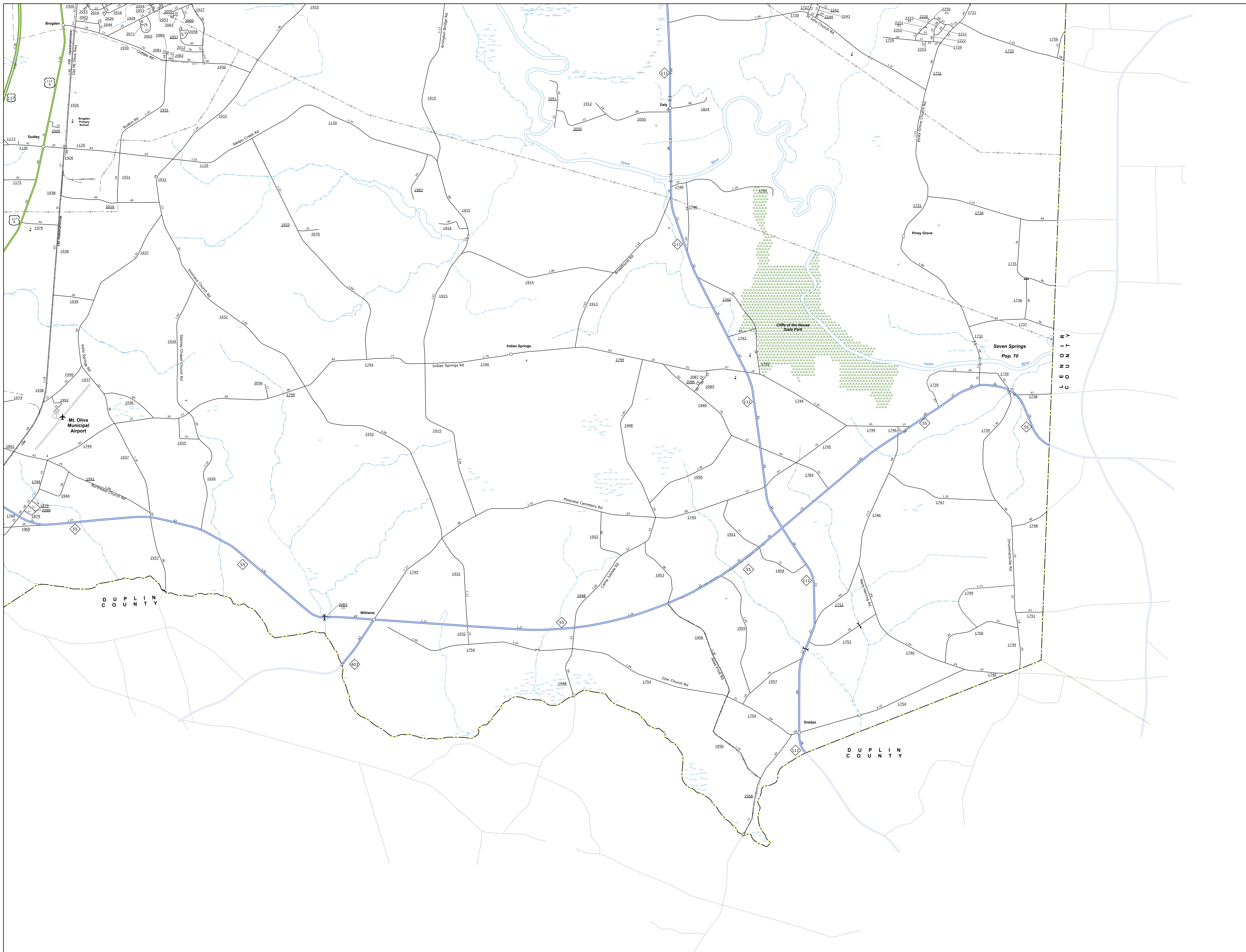
PREPARED BY THE
NORTH CAROLINA DEPARTMENT OF TRANSPORTATION
OPERATIONS PROGRAM MANAGEMENT UNIT - MAPPING SECTION
IN COOPERATION WITH THE
U.S. DEPARTMENT OF TRANSPORTATION
FEDERAL HIGHWAY ADMINISTRATION



NORTH CAROLINA PLANE COORDINATE SYSTEM
LAMBERT CONFORMAL CONIC PROJECTION

TERMS OF USE: The Mapping Section's goal is to provide the most accurate and current information possible. Map data is compiled from the data provided to us by the North Carolina Department of Transportation. It is recommended that you verify the data on the map. This map is for informational purposes only and is not intended to be used for legal or financial purposes. For more information, please contact the Mapping Section at 919.737.8330.

COPIES OF THIS MAP ARE AVAILABLE TO THE PUBLIC AT THE OFFICE OF THE COUNTY ENGINEER, 100 N. WILKINS ST., WAYNE COUNTY, NC 27585. FOR MORE INFORMATION, PLEASE CONTACT THE COUNTY ENGINEER AT 919.737.8330.

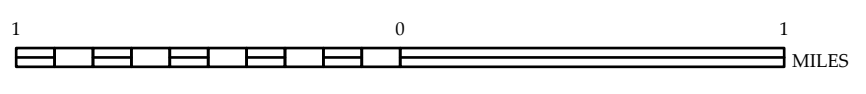


- LEGEND**
- INTERSTATE US NC
 - US 117
 - US 421
 - US 52
 - US 55
 - US 70
 - US 101
 - US 158
 - US 221
 - US 222
 - US 223
 - US 224
 - US 225
 - US 226
 - US 227
 - US 228
 - US 229
 - US 230
 - US 231
 - US 232
 - US 233
 - US 234
 - US 235
 - US 236
 - US 237
 - US 238
 - US 239
 - US 240
 - US 241
 - US 242
 - US 243
 - US 244
 - US 245
 - US 246
 - US 247
 - US 248
 - US 249
 - US 250
 - US 251
 - US 252
 - US 253
 - US 254
 - US 255
 - US 256
 - US 257
 - US 258
 - US 259
 - US 260
 - US 261
 - US 262
 - US 263
 - US 264
 - US 265
 - US 266
 - US 267
 - US 268
 - US 269
 - US 270
 - US 271
 - US 272
 - US 273
 - US 274
 - US 275
 - US 276
 - US 277
 - US 278
 - US 279
 - US 280
 - US 281
 - US 282
 - US 283
 - US 284
 - US 285
 - US 286
 - US 287
 - US 288
 - US 289
 - US 290
 - US 291
 - US 292
 - US 293
 - US 294
 - US 295
 - US 296
 - US 297
 - US 298
 - US 299
 - US 300



WAYNE COUNTY NORTH CAROLINA

PREPARED BY THE
NORTH CAROLINA DEPARTMENT OF TRANSPORTATION
OPERATIONS PROGRAM MANAGEMENT UNIT - MAPPING SECTION
IN COOPERATION WITH THE
U.S. DEPARTMENT OF TRANSPORTATION
FEDERAL HIGHWAY ADMINISTRATION



NORTH CAROLINA PLANE COORDINATE SYSTEM
LAMBERT CONFORMAL CONIC PROJECTION