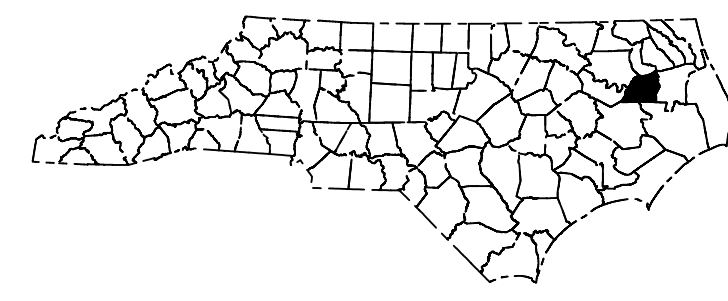
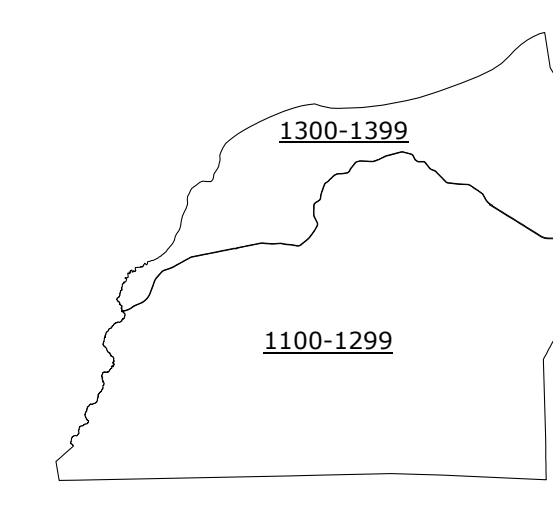
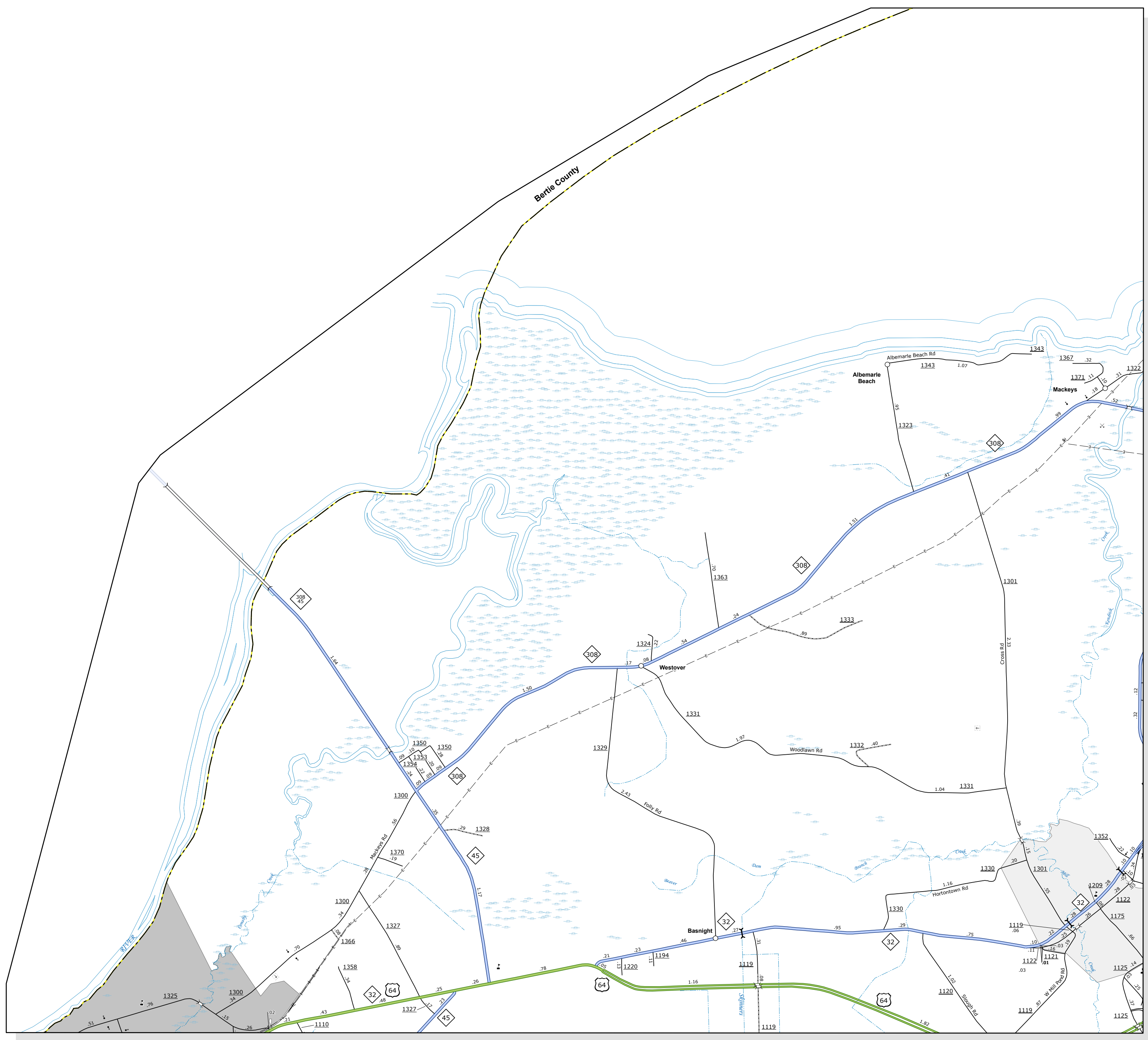
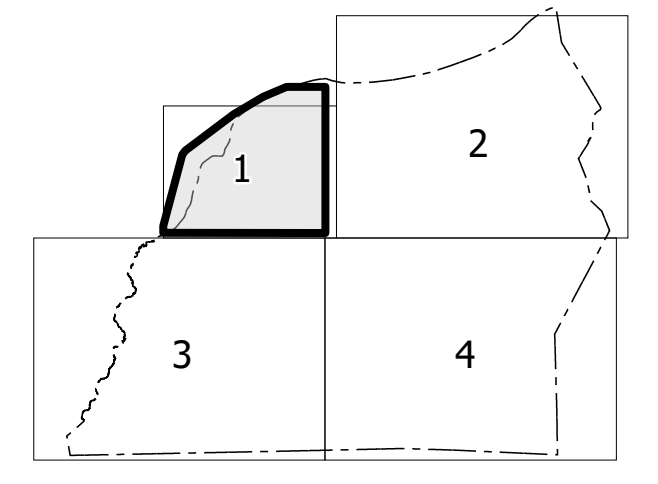


TERRACE OF LIFE: The Mapping Section's goal is to provide the most accurate and current information possible. Map data is collected from numerous sources with varying degrees of publication and time accuracy. As a result, the accuracy, currency and completeness of this information cannot be guaranteed. The information shown on this map was last updated in March 2024.

COPIES OF THIS MAP ARE AVAILABLE TO THE PUBLIC AT THE OFFICE OF THE PLANNING AND DESIGN DIRECTOR, 1000 W. WASHINGTON STREET, WASHINGTON, NC 27890-0001. FOR FURTHER INFORMATION, CONTACT THE PLANNING AND DESIGN DIVISION AT (704) 388-4340.


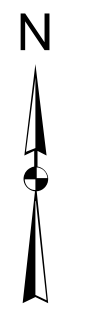
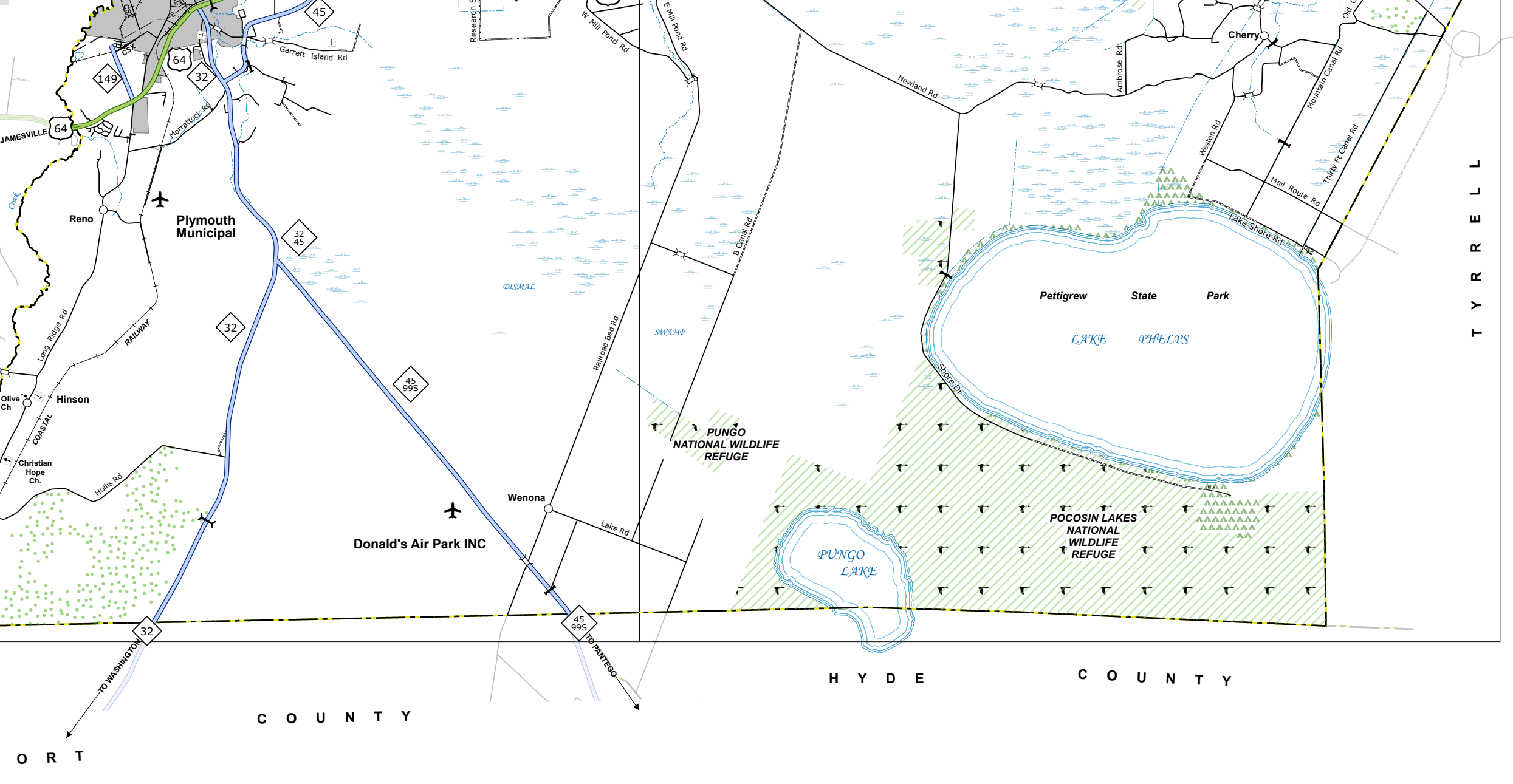


Sheet Key



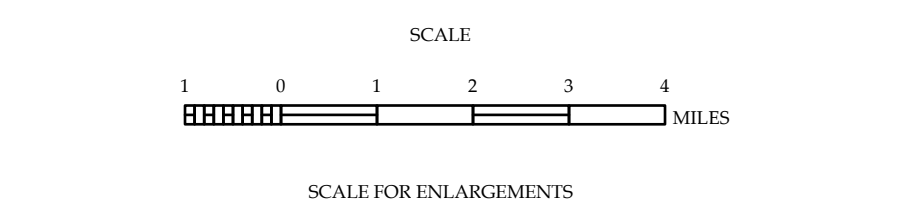
LEGEND

- INTERSTATE HIGHWAY
- U.S. NUMBERED HIGHWAY
- U.S. NUMBERED BICYCLE ROUTE
- N.C. NUMBERED BICYCLE ROUTE
- SECONDARY ROAD NUMBER
- INTERSECTING INTERSTATE RANGE NUMBER
- UTILITY LINES
- RAILROAD LINES
- DISTRICT BOUNDARY
- COUNTY LINE
- INCORPORATED URBAN BOUNDARIES
- CITY LIMITS
- FERRY ROUTE AND RAMP
- NARROW CREEK OR STREAM
- WIDE RIVER OR CREEK
- RIVERINE WOODED LAKE WETLAND
- DAM OR DAM WITH LOCK
- WETLAND
- SWAMP
- COMMUNITY
- COUNTY SEAT
- SCHOOL
- COLLEGE OR UNIVERSITY
- HOSPITAL
- COAST GUARD STATION
- CHURCH
- CHURCH WITH CEMETERY
- CEMETERY
- POLICE STATION
- CORRECTIONAL OR PENAL INSTITUTION
- QUARRY
- MINE OR PIT
- HIGHWAY GARAGE OR MAINT. YARD
- HIGHWAY INV. OR DIST. OFFICE
- MILEAGE POST
- WEATHER STATION
- HISTORICAL SITE
- PUBLIC OR PRIVATE POST OFFICE
- STATE FOREST
- LANDMARK
- MOUNTAIN SUMMIT
- MOUNTAIN PEAK
- OVERLOOK
- BEST AREA
- VISITOR CENTER AREA
- WELLHEAD CENTER AREA
- AIRPORT
- MILITARY AIRPORT
- NATIONAL STATE FOREST BOUNDARY
- WILDLIFE REFUGE
- NATIONAL STATE PARK BOUNDARY
- GAME LANDS BOUNDARY
- MILITARY RESERVATION BOUNDARY
- INDIAN RESERVATION BOUNDARY



WASHINGTON COUNTY
NORTH CAROLINA

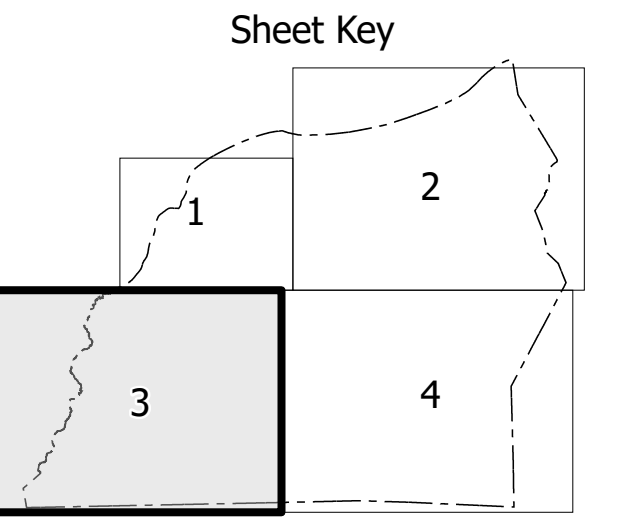
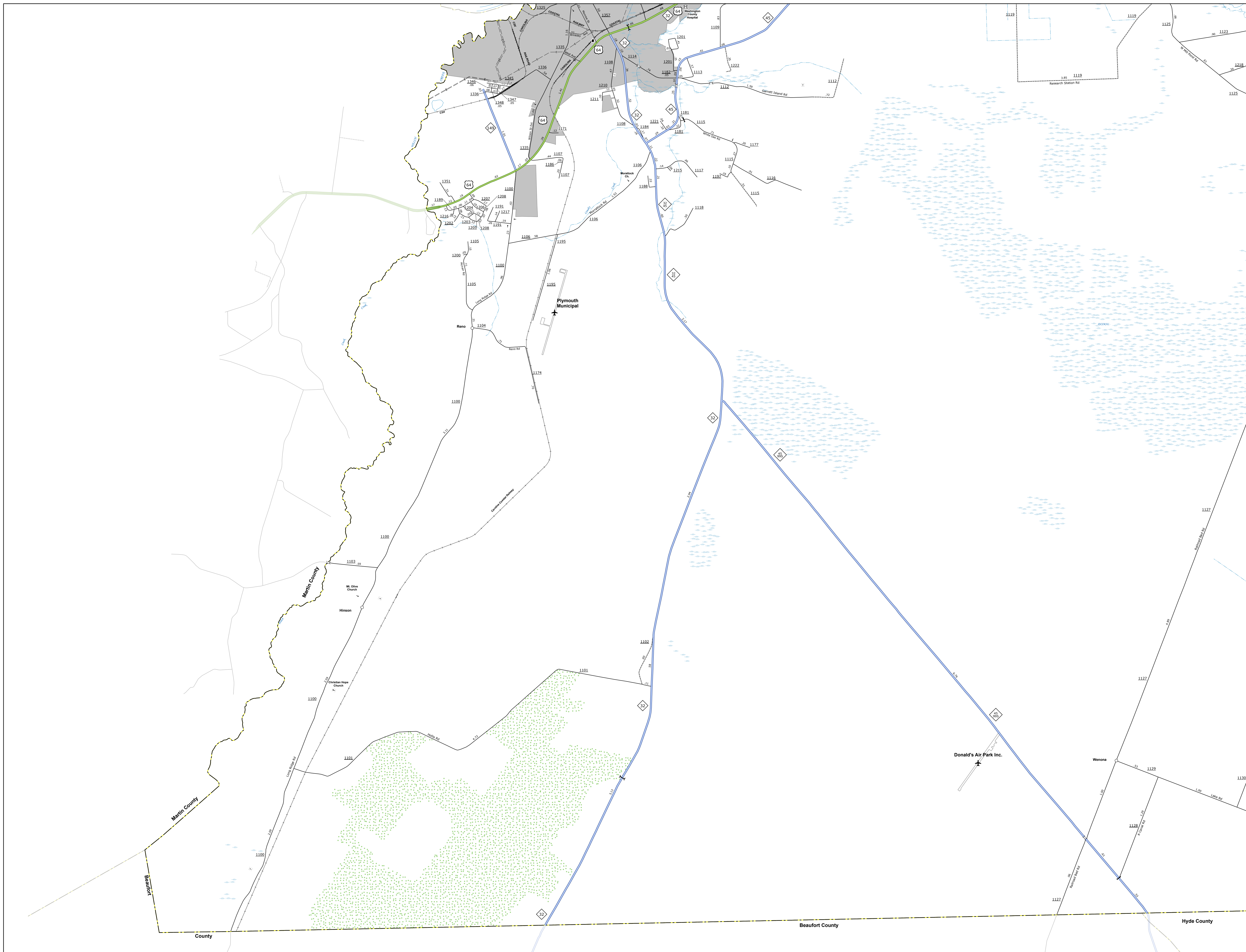
PREPARED BY THE
NORTH CAROLINA DEPARTMENT OF TRANSPORTATION
OPERATIONS PROGRAM MANAGEMENT UNIT - MAPPING SECTION
IN COOPERATION WITH THE
U.S. DEPARTMENT OF TRANSPORTATION
FEDERAL HIGHWAY ADMINISTRATION



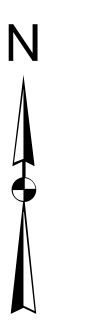
NORTH CAROLINA PLANE COORDINATE SYSTEM
LAMBERT CONFORMAL CONIC PROJECTION

TERMS OF USE: The Mapping Section's goal is to provide the most accurate and current information possible. Any data is collected from numerous sources with varying dates of publication and some accuracy associated. As a result, the accuracy, currency and completeness of this information cannot be guaranteed. The information shown on this map was last updated in March 2024. For digital copies of this map or additional map products, visit <https://www.ncdot.gov/transportation/transportation-services/transportation-services.aspx>.

COPIES OF THIS MAP ARE AVAILABLE TO THE PUBLIC AT NO CHARGE. CONTACT US TO OBTAIN A COPY. maps@ncdot.gov or <https://www.ncdot.gov/transportation/transportation-services/transportation-services.aspx>.

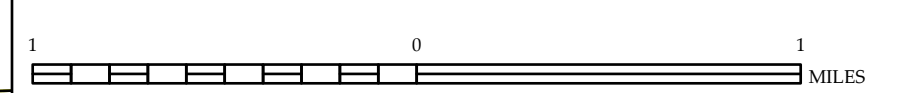


- LEGEND**
- INTERSTATE US NC
 - Interstate Hwy
 - US Highway
 - US Numbered Highway
 - US Numbered Bicycle Route
 - Interstate Interchange Number
 - Secondary Road Number
 - Utility Lines
 - Railroad
 - Islet Area
 - State Line
 - County Line
 - Smoothed Urban Boundaries
 - City Limits
 - Ferry Route and Ramp
 - Narrow Creek or Stream
 - Water Body or Lake
 - Reservoir, Pond or Lake w/ Island
 - Dam or Waterfall Lock
 - Waterfall
 - Swamp
 - Community
 - County Seat
 - School
 - College or University
 - Hospital
 - Transit Station
 - Cemetery
 - Cemetery
 - Public Station
 - Correction or Penal Institution
 - Quarry
 - Mine or Pit
 - Highway Garage or Maint Yard
 - Highway or Rest Office
 - Military Post
 - Weather Station
 - Warehouse
 - Historical Site
 - Point of Interest
 - Post Office
 - State Forest
 - Lighthouse
 - Mountain Summit
 - Mountain Gap
 - Overlook
 - Rest Area
 - Visitor Ctr Rest Area
 - Well or Ctr Rest Area
 - Airport
 - Military Airport
 - National - State Forest Boundary
 - Wildlife Refuge
 - National - State Park Boundary
 - Game Lands Boundary
 - Military Reservation Boundary
 - Indian Reservation Boundary

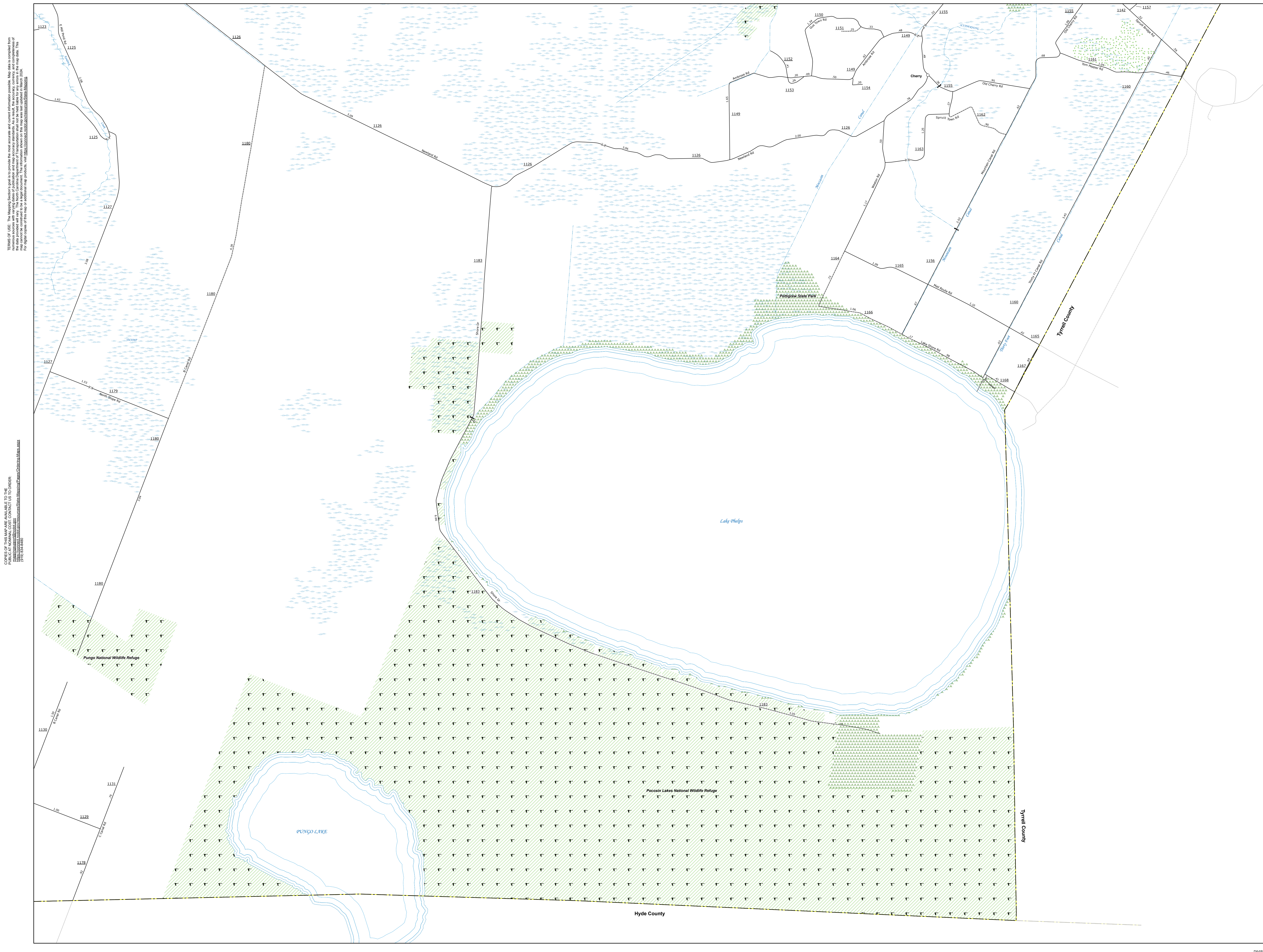


WASHINGTON COUNTY NORTH CAROLINA

PREPARED BY THE
NORTH CAROLINA DEPARTMENT OF TRANSPORTATION
OPERATIONS PROGRAM MANAGEMENT UNIT - MAPPING SECTION
IN COOPERATION WITH THE
U.S. DEPARTMENT OF TRANSPORTATION
FEDERAL HIGHWAY ADMINISTRATION

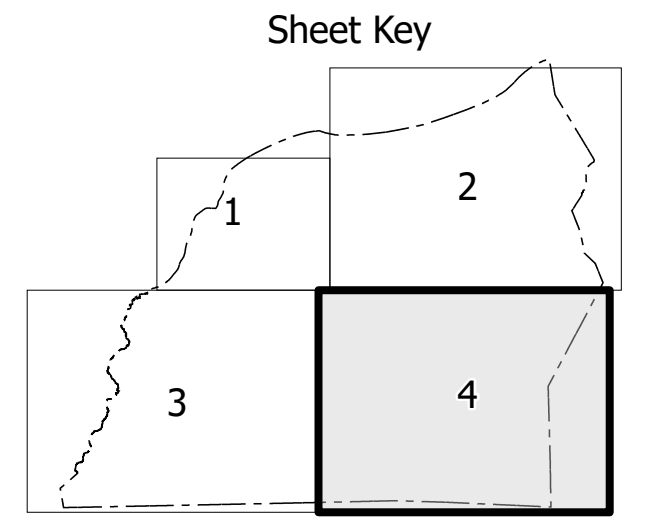


NORTH CAROLINA PLANE COORDINATE SYSTEM
LAMBERT CONFORMAL CONIC PROJECTION


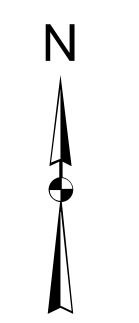


TERMS OF USE: The Mapping Section's goal is to provide the most accurate and current information possible. Map data is compiled from numerous sources with varying degrees of accuracy. While every effort is made to ensure the accuracy, reliability, and completeness of these data, the user assumes all responsibility for any errors or omissions. The information shown on this map was last updated in March 2024. For digital copies of this map or additional information, visit: <https://www.ncdot.gov/transportation/transportation-services/mapping/Products/MapData.aspx>

COPIES OF THIS MAP ARE AVAILABLE TO THE PUBLIC AT THE FOLLOWING ADDRESS: <https://www.ncdot.gov/transportation/transportation-services/mapping/Products/MapData.aspx>

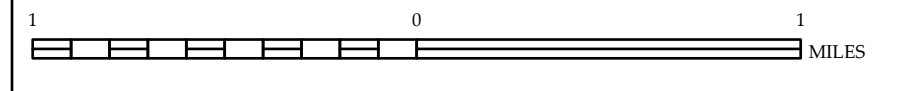


- LEGEND**
- INTERSTATE US NC
 - INTERSTATE DIV
 - INTERSTATE DIV
 - BLUES RIDGE PARKWAY
 - UNPAVED SURFACE ROAD
 - PAVED SURFACE ROAD
 - NO-CURB SYSTEM ROAD
 - PROVISIONAL DRIVEWAY ROAD
 - PROTECTED LOCATION
 - INTERSECTION DELINEATION
 - STANDARD ROAD BRIDGE
 - RAILROAD BRIDGE
 - TRUSS BRIDGE
 - PIERCE BRIDGE
 - PIERCE BRIDGE
 - PIERCE BRIDGE
 - PIERCE BRIDGE
 - TUNNEL
 - CULVERT
 - POH
 - INTERSTATE HIGHWAY
 - U.S. NUMBERED HIGHWAY
 - N.C. NUMBERED HIGHWAY
 - U.S. NUMBERED BI-CYCLE ROUTE
 - N.C. NUMBERED BI-CYCLE ROUTE
 - INTERSTATE INTERCHANGE NUMBER
 - SECONDARY ROAD NUMBER
 - UTILITY LINE
 - RAILROAD LINE
 - RAILROAD TRESTLE
 - RAILROAD TRESTLE
 - STATE LINE
 - COUNTY LINE
 - SMOOTHED TOWN BOUNDARIES
 - CITY LINE
 - FERRY ROUTE AND RAAMP
 - NARROW GULCH OR STREAM
 - WIDE RIVER OR BEAK
 - RESERVOIR, POND OR LAKE W/ ISLAND
 - DAM OR SAUETTE LOCK
 - WATERFALL
 - SWAMP
 - COMMUNITY
 - COUNTY SEAT
 - SCHOOL
 - COLLEGE OR UNIVERSITY
 - HOSPITAL
 - CAMPUS/GARD STATION
 - CHEMIST
 - CHEMIST WITH CEMETERY
 - CHEMIST
 - PRISON
 - CORRECTION OR PENAL INSTITUTION
 - QUARRY
 - MINE OR PIT
 - HIGHWAY USAGE OR MAINT YARD
 - WEIGHT STATION
 - MILITARY POST
 - WEIGHT STATION
 - FABRICTION
 - INDUSTRIAL SITE
 - POST OFFICE
 - STATE HOUSE
 - LIBRARY
 - MOUNTAIN SHED
 - MOUNTAIN SHED
 - OVERLOOK
 - REST AREA
 - VISITOR CTR REST AREA
 - WELCOME CTR REST AREA
 - ABANDON
 - MILITARY AIRPORT
 - NATIONAL - STATE FOREST BOUNDARY
 - WILDLIFE REFUGE
 - NATIONAL - STATE PARK BOUNDARY
 - GAME LANDS BOUNDARY
 - MILITARY RESERVATION BOUNDARY
 - INDIAN RESERVATION BOUNDARY



**WASHINGTON COUNTY
NORTH CAROLINA**

PREPARED BY THE
NORTH CAROLINA DEPARTMENT OF TRANSPORTATION
OPERATIONS PROGRAM MANAGEMENT UNIT - MAPPING SECTION
IN COOPERATION WITH THE
U.S. DEPARTMENT OF TRANSPORTATION
FEDERAL HIGHWAY ADMINISTRATION



NORTH CAROLINA PLANE COORDINATE SYSTEM
LAMBERT CONFORMAL CONIC PROJECTION