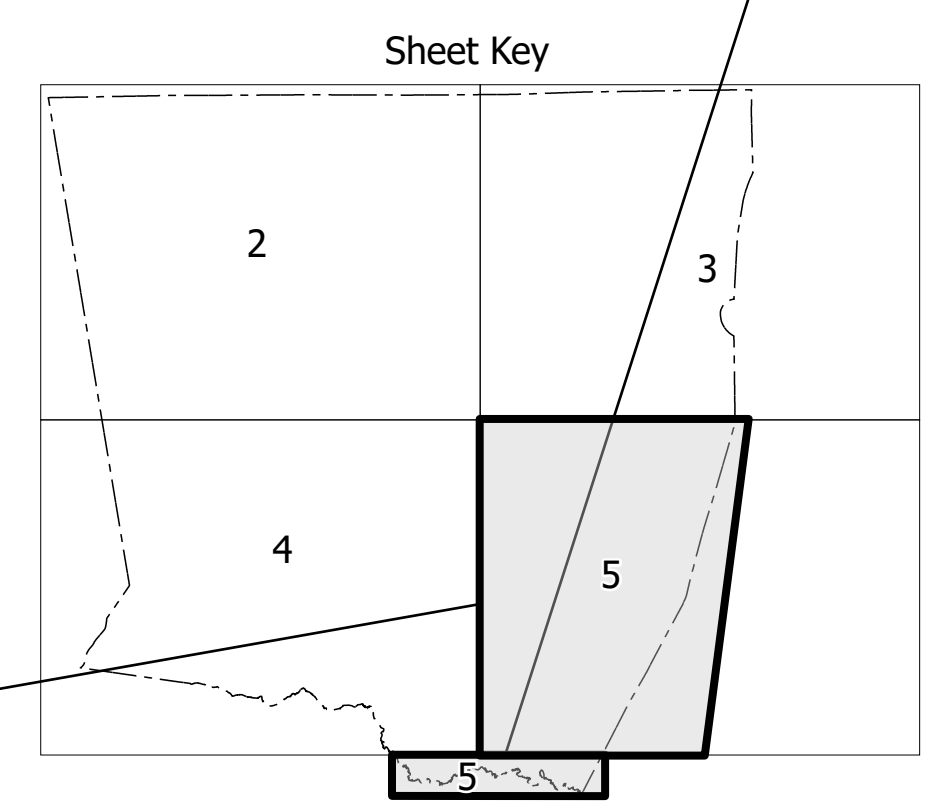
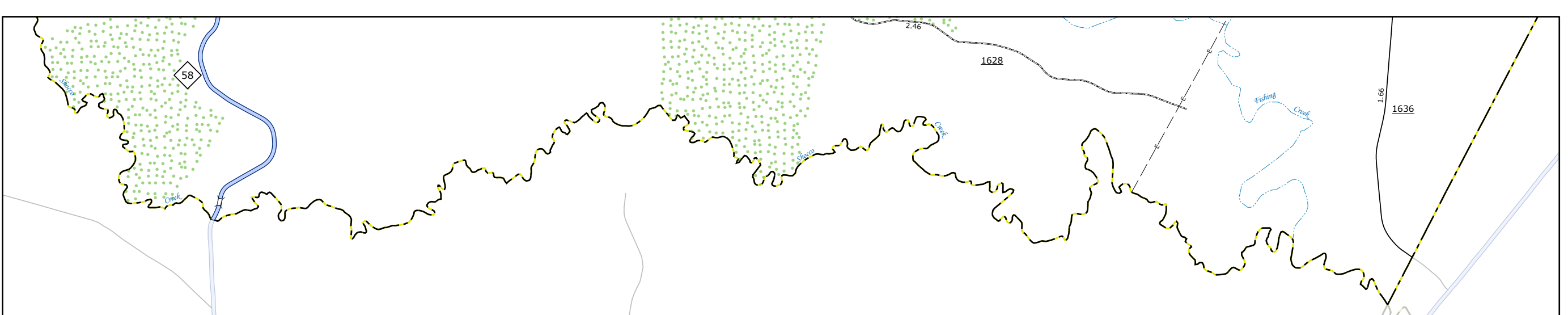
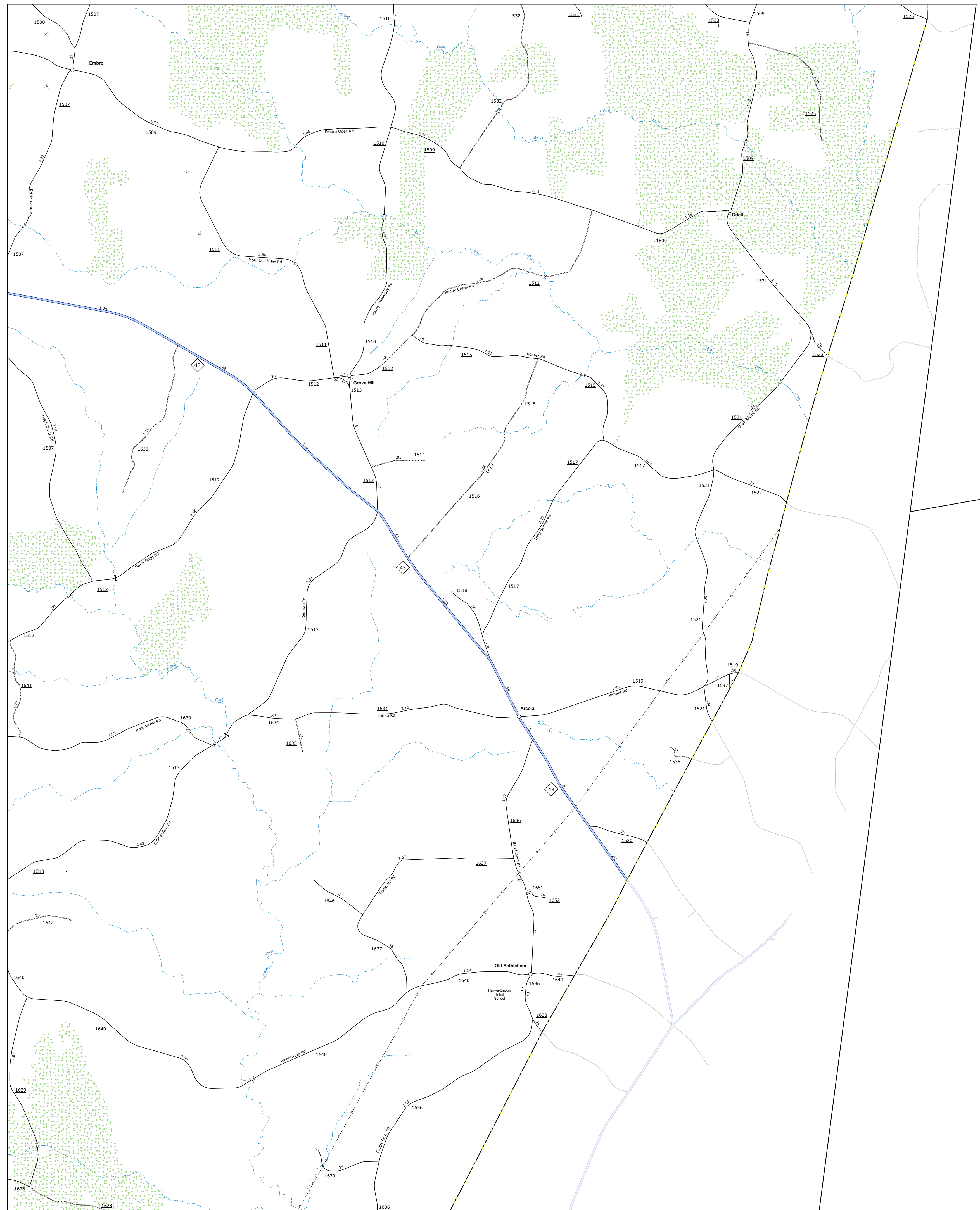


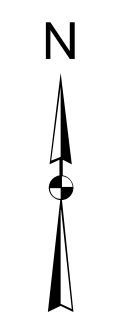
TERMS OF USE: This map is provided to you as a service. It is not intended to be used as a substitute for professional engineering or architectural services. The accuracy of the information shown on this map is not guaranteed. The information shown on this map was last updated in August 2024. For a full copy of the map or additional map products, visit <https://www.ncdot.gov/transportation/transportation-planning-and-design/transportation-planning-and-design.aspx>.

COPIES OF THIS MAP ARE AVAILABLE TO THE PUBLIC AT NO CHARGE. CONTACT US TO ORDER: maps@ncdot.gov or call 1-800-368-7828.



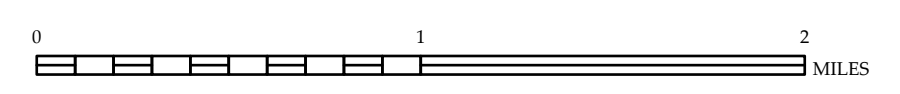
LEGEND

- INTERSTATE US NC
- Divided Hwy
- Unidirectional
- HELI BRIDGE PARKWAY
- IMPROVED UNPAVED ROAD
- HARD SURFCE ROAD
- UNPAVED ROAD
- PROVISIONALLY DRAWN ROAD
- PREDICTED LOC. ADDN
- INTERSECTION DISTANCE
- STANDARD ROAD BRIDGE
- RAILROAD BRIDGE
- DEAN SPAN ON BRIDGE
- RAILROAD BRIDGE
- PEDESTRIAN WALKWAY
- PEDESTRIAN UNDERPASS
- VEHICULAR UNDERPASS
- TUNNEL
- CULVERT
- PIVOT
- INTERSTATE HIGHWAY
- U.S. NUMBERED HIGHWAY
- U.S. NUMBERED HIGHWAY
- U.S. NUMBERED BI-CYCLE ROUTE
- U.S. NUMBERED BI-CYCLE ROUTE
- INTERSTATE INTERCHANGE NUMBER
- SECONDARY ROAD NUMBER
- UTILITY LINE
- RAILROAD LINE
- RAILROAD LINE
- RAILROAD STATION
- INLET AREA
- STATE LINE
- COUNTY LINE
- CITY LIMITS
- FERRY ROUTE
- NARROW CREEK OR STREAM
- WIDE RIVER OR CREEK
- RESERVOIR, POND OR LAKE W/ ISLAND
- DAM OR DIAM WITH LOCK
- WATERFALL
- SWAMP
- COMMUNITY, TOWN OR CITY CENTER
- COUNTY SEAT
- SCHOOL
- COLLEGE OR UNIVERSITY
- HOSPITAL
- COUNTY GOVERNMENT
- CHURCH
- CHURCH WITH CEMETERY
- CEMETERY
- PARK STATION
- CORRECTIONAL OR PENAL INSTITUTION
- QUARRY
- MOTOR BIT
- HIGHWAY GARAGE OR MAINT. YARD
- BRIDGE DIV. OR REST. OFFICE
- MILITARY POST
- WATER STATION
- PARKING LOT
- HISTORICAL SITE
- POINTS OF INTEREST
- STATE FOREST
- LANDMARK
- MOUNTAIN SUMMIT
- OVERLOOK
- REST AREA
- VISITOR CENTER AREA
- WELCOME CENTER AREA
- AIRPORT
- MILITARY AIRPORT
- HILLTOP
- NATIONAL STATE FOREST BOUNDARY
- WILDLIFE REFUGE
- NATIONAL STATE PARK BOUNDARY
- GAME LANDS BOUNDARY
- MILITARY RESERVATION BOUNDARY
- INDIAN RESERVATION BOUNDARY



**WARREN COUNTY
NORTH CAROLINA**

PREPARED BY THE
NORTH CAROLINA DEPARTMENT OF TRANSPORTATION
OPERATIONS PROGRAM MANAGEMENT UNIT - MAPPING SECTION
IN COOPERATION WITH THE
U.S. DEPARTMENT OF TRANSPORTATION
FEDERAL HIGHWAY ADMINISTRATION



NORTH CAROLINA PLANE COORDINATE SYSTEM
LAMBERT CONFORMAL CONIC PROJECTION